

# INDUSTRIAL PROPERTY OBJECTS CATALOGUE

---

Total **39** objects, of which:

**30** – business;

**6** – communities;

**3** – privatization.

## INDUSTRY — 26

<b>A complex of industrial buildings with a total area of 8 thousand sq.</b> <i>(«Apostolivagromash» LLC , Apostolove TC, Kryvyi Rih district)</i>	4
<b>A complex of industrial buildings with a total area of 80 thousand sq.</b> <i>(State enterprise eastern ore dressing complex, Zhovti Vody TC, Kamianskyi district)</i>	6
<b>Industrial building with an area of 8 thousand sq.</b> <i>(Dniprovsky Pipe Plant LLC , the city of Pavlograd)</i>	8
<b>Complex of industrial buildings with an area of 13 thousand sq.</b> <i>(Private owner, the city of Piatykhatky, Kamianske district)</i>	10
<b>Vacant premises, with a total area of 3,4 thousand sq.</b> <i>(the city of Pershotravensk, Synelnykove district)</i>	12
<b>Buildings for the creation of logistics complex, with a total area of 2,5 thousand sq.</b> <i>(Private owner, the city of Dnipro, Dnipro district)</i>	14
<b>Property complex of industrial buildings, with a total area of 10 thousand sq.</b> <i>(PJSC «Linde Gas Ukraine», the city of Dnipro, Dnipro district)</i>	16
<b>Property complex: mine, with a total area of 17 thousand sq.</b> <i>(PJSC «DTEK Pavlohradvugillya», Verbkivska TC, Pavlohrad district)</i>	18
<b>Property complex: mine, with a total area of 40 thousand sq.</b> <i>(PJSC «DTEK Pavlohradvugillya», Mykolaivska TC, Synelnykove district)</i>	20
<b>Production facilities with a total area of 3 thousand sq.</b> <i>(Private owner, the city of Piatykhatky, Kamianske district)</i>	22
<b>General purpose area with a total area of 1 thousand sq.</b> <i>(Private owner, the city of Piatykhatky, Kamianske district)</i>	24
<b>Industrial and administrative building, with an area of 14 thousand sq.</b> <i>(«Engineering company «KRIPTO», the city of Zhovti Vody, Kamianske district)</i>	26
<b>Building for the textiles production location, with an area of 2,4 thousand sq.</b> <i>(the city of Pershotravensk, Synelnykove district)</i>	28
<b>Complex of industrial buildings with an area of 7,5 thousand sq.</b> <i>(«Pavlohrad machinery and repair plant» LLC, the city of Pavlohrad)</i>	30
<b>Industrial production and logistics , with an area of 1 thousand sq.</b> <i>(Mezhivska TC, Synelnykove district)</i>	32

## PROPERTY OBJECTS CATALOGUE

<b>Production area of 1.7 thousand sq.</b> <i>(Verkhniodniprovska TC, Kamianske district)</i>	<b>34</b>
<b>Production area of 944 sq. m</b> <i>(Verkhniodniprovska TC, Kamianske district)</i>	<b>36</b>
<b>Property complex of buildings with an area of 3.6 thousand sq. m</b> <i>(Krynychanska TC, Kamianske district)</i>	<b>40</b>
<b>Integral property complex, total area 3 thousand sq. m</b> <i>(Pereschepyne TC, Novomoskovsk district)</i>	<b>44</b>
<b>Production area of 1.3 thousand sq. m</b> <i>(Piatykhatky city TC, Kamianske district)</i>	<b>46</b>
<b>Complex of warehouse buildings, total area 2,9 thousand sq. m</b> <i>(Tsarychanska TC, Dnipro district)</i>	<b>48</b>
<b>Production area of 11 thousand m<sup>2</sup></b> <i>(the city of Dnipro)</i>	<b>52</b>
<b>Production area of 10 thousand m<sup>2</sup></b> <i>(the city of Dnipro)</i>	<b>56</b>
<b>Production area of 1.55 thousand m<sup>2</sup></b> <i>(the city of Dnipro)</i>	<b>60</b>
<b>Production and warehouse premises with a total area of 1 200 m<sup>2</sup></b> <i>(the city of Kryvyi Rih)</i>	<b>64</b>
<b>Production and warehouse premises with a total area of 1 400 m<sup>2</sup></b> <i>(the city of Kryvyi Rih)</i>	<b>66</b>

## DEVELOPMENT OF LIVESTOCK AND POULTRY— 3

<p><b>Creation of a livestock farm on the basis of a property complex, with an area of 3,6 thousand sq.</b>  <i>(Private owner, Solonianska TC, Dnipro district)</i></p>	<b>70</b>
<p><b>Livestock breeding complex, with a total area of 6 thousand sq.</b>  <i>(Mezhivska TC, Synelnykove district)</i></p>	<b>72</b>
<p><b>Agricultural property complex, with a total area of 12 thousand sq.</b>  <i>(Private owner, Tomakivska TC, Nikopol district)</i></p>	<b>74</b>

## PROCESSING OF AGRICULTURAL PRODUCTS — 5

<p><b>Milk processing plant, with an area of 520 metres sq.</b>  <i>(«Helios» LLC, Novopokrovska TC, Dnipro district)</i></p>	<b>76</b>
<p><b>Milk processing plant, with an area of 520 metres sq.</b>  <i>(«Bohdanivske-M» LLC, Mezhivska TC, Synelnykove district)</i></p>	<b>78</b>
<p><b>Production and logistics complex, with an area of 1,7 thousand sq.</b>  <i>(«Spas» LLC, Tomakivska TC, Nikopol district)</i></p>	<b>80</b>
<p><b>Vegetable oil production with an area of 1,7 thousand sq.</b>  <i>(Private owner, Apostolivska TC, Kryvyi Rih district)</i></p>	<b>82</b>
<p><b>Warehouse complex (vegetable base) with an area of 2.6 thousand m<sup>2</sup></b>  <i>(Owner, Verkhnodniprovsk TC, Kamianske district)</i></p>	<b>84</b>

## SERVICES — 2

<p><b>Shopping centre with an area of 1,7 thousand sq.</b>  <i>(Private owner, Mahdalynivska TC, Novomoskovsk district)</i></p>	<b>88</b>
<p><b>Shopping centre with an area of 1,8 thousand sq.</b>  <i>(Private owner, Apostolivska TC, Kryvyi Rih district)</i></p>	<b>90</b>



*The symbol indicates a shortcut to the catalog content*

## PRIVATIZATION — 3

<b>Industrial buildings of SE "JSC TRANSMASH" with a total area of 46 thousand m<sup>2</sup></b> <i>(State Property Fund of Ukraine, Kryvyi Rih)</i>	<b>92</b>
<b>SE "PROJECT INSTITUTE "DNEPRODZERZHINSKIVILPROJECT", with a total area of 2.5 thousand m<sup>2</sup></b> <i>(State Property Fund of Ukraine, Kamianske)</i>	<b>95</b>
<b>SE "UKRCHORMETGEOLOGIJA", with a total area of 3.9 thousand m<sup>2</sup></b> <i>(State Property Fund of Ukraine, Kryvyi Rih)</i>	<b>97</b>



*The symbol indicates a shortcut to the catalog content*

A complex of industrial buildings with a total area of 8 thousand sq. Apostolove

## Object description

**A complex of industrial buildings is offered**, with a well-equipped infrastructure to accommodate production:

- production shop No. 1 with an area of 3,625 m<sup>2</sup>;
- production shop No. 2 with an area of 1,210 m<sup>2</sup>;
- production workshop No. 3 with an area of 1,701 m<sup>2</sup>;
- 6 additional premises with the area of: 205 m<sup>2</sup>, 46 m<sup>2</sup>, 717 m<sup>2</sup>, 81 m<sup>2</sup>, 387 m<sup>2</sup>, 445 m<sup>2</sup>.

There is also an asphalt access road and a railroad track at a distance of 350 meters.

The current use of the complex is as production facilities for the manufacture of agricultural equipment.



## Technical parameters

### **Production shop No. 1 with an area of 3,625 m<sup>2</sup>**

- ceiling height - 6.6 m;
- length/width - 87.2 x 12.6 + 71.4 x 24.2 + 17.5 x 45.6 m;
- floor - concrete.

### **Production shop No. 2 with an area of 1,210 m<sup>2</sup>**

- ceiling height - 10 m;
- length/width - 49.0x24.7 m;
- floor - concrete.



## Mechanism for cooperation

- **long-term lease;**
- **sale of property.**

## Initiator

**«Apostolivagromash» LLC**

<https://apostolovagromash.wixsite.com/apostolovagromash>



# INDUSTRY

5

A complex of industrial buildings with a total area of 8 thousand sq. Apostolove

## Engineering infrastructure

**Power supply, Water supply/disposal, Gas supply and Heating system:** is available and does not require additional investments. The company has its own substation on the territory of the enterprise.

## Land plot

**Total area:** 3,4 ha.  
**Intended purpose:** industry land.  
**Cadastral number:** is assigned.  
**Land lessee:** lease agreement for «Apostolivagromash» LLC.

## Transport infrastructure

**National route:** H 23 – 2 km.  
**Regional route:** T 0419 – 0,1 km.  
**Junction railway station** «Apostolove» of the Kryvyi Rih Directorate of the Prydniprovsk Railway – 1,6 km;  
**Kryvyi Rih** – 42,9 km, **Dnipro** – 183 km,  
**Kropyvnytskyi** – 162 km.

Dnipropetrovsk Investment Agency (DIA)

Address: 2, O. Paul Ave, office 538, the city of Dnipro

Web: [www.dia.dp.gov.ua](http://www.dia.dp.gov.ua)

Contact person: Halyna Savran

Tel.: +38 056 742 86 34

E-mail: [savran.dia@gmail.com](mailto:savran.dia@gmail.com)

Apostolove city community

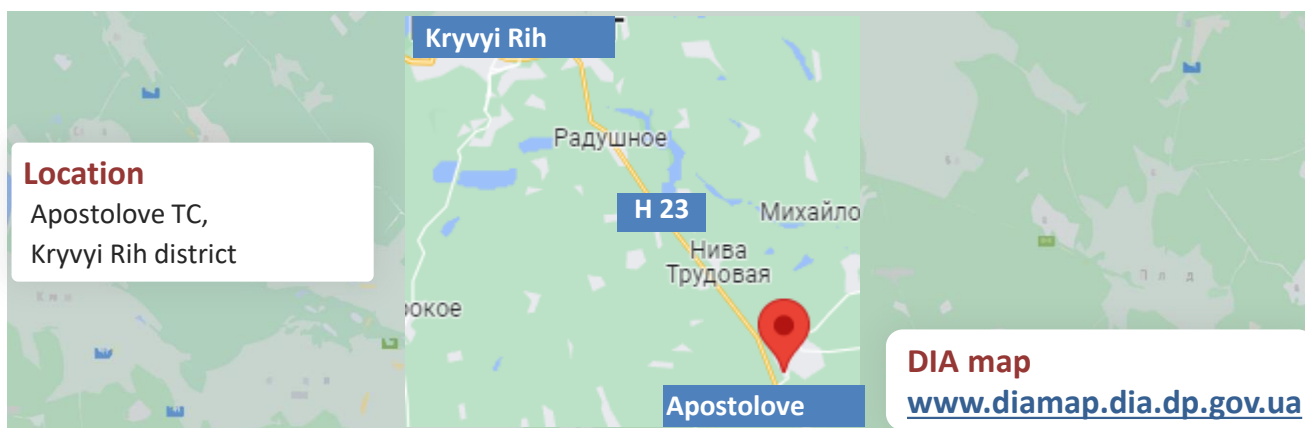
Address : Apostolove

Web: [www.apost.otg.dp.gov.ua](http://www.apost.otg.dp.gov.ua)

Contact person: Viktor Milenin

Tel.: +38 097 515 81 84

E-mail: [investman\\_ap@ukr.net](mailto:investman_ap@ukr.net)



A complex of industrial buildings with a total area of 80 thousand sq., Zhovti Vody

## Object description

*The lease offers separate industrial buildings, which are part of the property complex of SE "VostGOK", with the necessary engineering and logistics infrastructure to accommodate industrial production. The total area of buildings and structures is ≈ 80 thousand sq, including:*

- 13 production workshops ≈ 38,313 m<sup>2</sup>;
- 12 warehouses ≈ 3,306 m<sup>2</sup>;
- 2 administrative buildings ≈ 1,643 m<sup>2</sup>;
- 18 auxiliary buildings ≈ 7,244 m<sup>2</sup> (health centre, garages, pump rooms, canteen, entrance hall, etc);
- 12 open production and transport areas ≈ 29,455 m<sup>2</sup>;

A railway track for a gantry crane is available.

The territory of the facility is fenced.

## Technical parameters



## Mechanism for cooperation

*Long-term lease*

## Initiator

*State enterprise eastern ore dressing complex, <https://vostgok.com.ua/>*



A complex of industrial buildings with a total area of 80 thousand sq., Zhovti Vody

Engineering  
infrastructure

**Power supply, Water supply/disposal, Gas supply and Heating system:** is available and does not require additional investments.

The company has its own substation on the territory of the enterprise.

Land plot

**Intended purpose:** industry land.

**Cadastral number:** is assigned.

**Land lessee:** lease agreement with SE VostGOK.

Transport  
infrastructure

There is access to **the railway line**, asphalt concrete **access roads** and **entrances** to the territory.

**Kryvyi Rih** – 65.8 km, **Dnipro** – 132 km,

**Kropyvnytskyi** – 116 km.

Dnipropetrovsk Investment Agency (DIA)

Address: 2, O. Paul Ave, office 538, the city of Dnipro

Web: [www.dia.dp.gov.ua](http://www.dia.dp.gov.ua)

Contact person: Halyna Savran

Tel.: +38 056 742 86 34

E-mail: [savran.dia@gmail.com](mailto:savran.dia@gmail.com)

Zhovtovodska city community

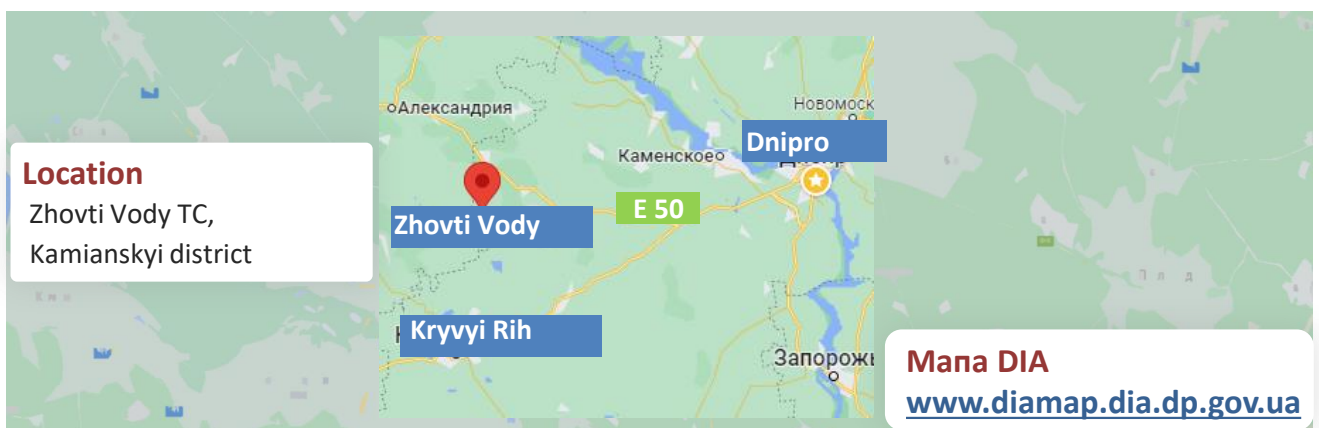
Address: Zhovti Vody

Web: [www.zhv.dp.gov.ua](http://www.zhv.dp.gov.ua)

Contact person: Natalia Bilenko

Tel.: +38 050 830 66 56

E-mail: [vesr\\_zhv@i.ua](mailto:vesr_zhv@i.ua)





# INDUSTRY

8

Industrial building with an area of 8 thousand sq. in the city of Pavlohrad

## Object description

**A one-story industrial building is offered, a former machine tool building,** with provided infrastructure, is offered for sale. The offer includes :

- an industrial building with an area of 8,081 m<sup>2</sup>;
- an industrial land plot of 1.8 hectares;

The building is equipped with four electric bridge cranes: 2 pcs. Q-10 tons (in working condition) and 2 pcs. Q-20 tons (not in working condition).

There is also an asphalt access road and a railroad track at a distance of 900 meters.

The building is currently not in use.

## Technical parameters

### **Industrial building: 8 081 m<sup>2</sup>**

- ceiling height - 14.6 m (up to the lanterns - 21 m)
- length/width -132 X 61.2 m
- floor - concrete
- number of floors - 1
- technical condition - good.



## Mechanism for cooperation

- **joint use;**
- **long-term lease;**
- **sale of property.**

## Initiator

**Dniprovsky Pipe Plant LLC (Pavlohrad division)**

<http://www.dpw.com.ua/>



# INDUSTRY

9

## Industrial building with an area of 8 thousand sq. in the city of Pavlohrad

### Engineering infrastructure

**Power supply:** transformers 3 pcs. 1000 kW each, class 2, group 1;  
**Water supply/disposal:** is available;  
**Gas supply:** n/a, gas-distributing plant ≈ 2 km;  
**Heating system:** n/a.

### Land plot

**Total area:** 1,8 ha.  
**Intended purpose:** industry land.  
**Cadastral number:** is assigned.  
**Land lessee:** lease agreement for Dniprovsky Pipe Plant LLC (Pavlohrad division).

### Transport infrastructure

**European route:** E 50 – 1,4 km.  
**Railroad track–** 0,9 km;  
**Dnipro –** 81 km,

Dnipropetrovsk Investment Agency (DIA)

Address: 2, O. Paul Ave, office 538, the city of Dnipro

Web: [www.dia.dp.gov.ua](http://www.dia.dp.gov.ua)

Contact person: Halyna Savran

Tel.: +38 056 742 86 34

E-mail: [savran.dia@gmail.com](mailto:savran.dia@gmail.com)

Pavlograd City Council

Address: the city of Pavlohrad

Web: [www.pavlogradmrada.dp.gov.ua](http://www.pavlogradmrada.dp.gov.ua)

Contact person: Svetlana Kusochkina

Tel.: +38 0563 20 04 80

E-mail: [info@pavlogradmrada.dp.gov.ua](mailto:info@pavlogradmrada.dp.gov.ua)

**Location**  
the city of Pavlograd



**DIA map**  
[www.diamap.dia.dp.gov.ua](http://www.diamap.dia.dp.gov.ua)



DNIPROPETROVSK  
INVESTMENT AGENCY

[WWW.DIA.DP.GOV.UA](http://WWW.DIA.DP.GOV.UA)



## Complex of industrial buildings , with a total area of 13 thousand sq. in the city of Piatykhvatky

### Object description

**A complex of industrial buildings** with the necessary infrastructure for production location is offered. The complex includes:

- production hall, 10,000 m<sup>2</sup>;
- Industrial building 1440 m<sup>2</sup>;
- administrative building 912 m<sup>2</sup> (2 floors);
- 3 additional premises (150 m<sup>2</sup>, 200 m<sup>2</sup> and 500 m<sup>2</sup>);

There is also an access road with asphalt and a railway track at a distance of 150 m.

The preliminary use of the complex is a repair and mechanical plant.

### Technical specifications

#### **Production hall: 10 000 m<sup>2</sup>**

- ceiling height – 11 m.
- length/ width – 100 x 100 m
- deck – concrete

#### **Industrial building : 1 400 m<sup>2</sup>**

- ceiling height – 11 m.
- length/ width – 80 x 18 m
- Deck – concrete

#### **Administrative building: 912 m<sup>2</sup>**

- length/ width – 76 x 12 m
- deck – concrete
- floor – 2



### Technical specifications

- **sale of property;**
- **long lease.**

### Initiator

**owner**



# INDUSTRY

11

Complex of industrial buildings , with a total area of 13 thousand sq. in the city of Piatykhvatky

## Engineering infrastructure

**Power supply:** is available, needs to be connected;  
**Water supply/disposal:** is available, needs to be connected;  
**Gas supply:** is available;  
**Heating system:** N/A;  
**Ventilation system:** N/A.

## Land plot

**Total area:** 6 ha  
**Intended purpose of use:** industrial land  
**Cadastral number:** is assigned  
**Land steward:** private person (lease contract)

## Transport infrastructure

**European highways :** E 50 – 1 km;  
**Regional highways:** T 0419 – 0,5 km, P 74 – 3 km; .  
**Railway station** «Piatykhvatky»– 1,5 km, «Piatykhvatky-Stykova» – 7 km;  
**Dnipro**– 109 km, **Kryvyi Rih** – 70 km, **Zhovti Vody** – 23 km.

## Location

**Piatykhvatky TC, Kamianske district, Dnipropetrovsk region**

Dnipropetrovsk Investment Agency (DIA)

### Address:

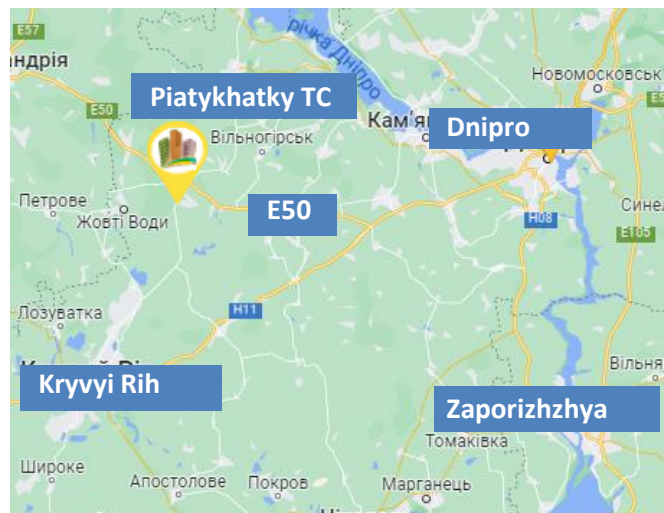
2, O. Paul Ave, office 538, the city of Dnipro, Ukraine, 49004

**Web:** [www.dia.dp.gov.ua](http://www.dia.dp.gov.ua)

**Contact person:** Halyna Savran

**Tel.:** +38 056 742 86 34

**E-mail:** [savran.dia@gmail.com](mailto:savran.dia@gmail.com)





Vacant premises, with a total area of 3,4 thousand sq. in the city of Pershotravensk

## Object description

***A 5-storey building of a former hostel is offered in the city of Pershotravensk.***

The offer includes:

building with a total area of  $\approx 3366 \text{ m}^2$ ;

the territory is asphalted, with an area of  $\approx 0.15$  hectares;

parking area for 25 cars.

The building is located in the central part of the city.

## Technical specifications

I storey 707,7 m<sup>2</sup>

II storey 664,1 m<sup>2</sup>

III storey 662,8 m<sup>2</sup>

IV storey 666,4 m<sup>2</sup>

V storey 665,0 m<sup>2</sup>

***Total area of the building: 3 366 m<sup>2</sup>***

***Dimensions of the building:***

Length 54,59 m<sup>2</sup>

Width 14,77 m<sup>2</sup>

Height 13,60 m<sup>2</sup>

Ceiling concrete floors

Floor concrete

Steps concrete



## Mechanisms for cooperation

- ***permanent use;***
- ***long term rental;***
- ***possibility of co-financing.***

## Initiator

***Pershotravensk city TC, [www.pershrada.gov.ua](http://www.pershrada.gov.ua)***



Vacant premises , with a total area of 3,4 thousand sq.  
in the city of Pershotravensk

## Engineering infrastructure

**Power supply:** 900 m substation «Shakhtarska» 35/6 kV, power reserve of 4284 kW, manager JSC DTEK «Dnipro Grids».

**Water supply/disposal:** it is possible to provide by connecting to water supply networks located near the territory. Manager – communal enterprise «Pershotravenske» MJKP.

**Gas supply:** 400 m to gas-distributing plant with a reserve capacity of 1 704 m<sup>3</sup>/час per hour. Manager - PJSC «Dnipropetrovskgaz Zbut».

**Heating:** can be provided by connecting to the network of centralized heat supply or individual heating.

## Land plot

**Totale area:** 0,15 ha

**Intended use:** maintenance of buildings and structures

**Cadastral number:**1212600000:02:002:0192

**Land steward:** Pershotravenska TC

## Transport infrastructure

**European highway:** E 50 – 7,5 km.

**Regional highway:** T 0431 – 1,3 km.

**Railway station** «Nikolaevka – Donetska» - 6 km.

**«Dnipro» international airport** - 130 km.

**Bus service to cities:** Dnipro, Donetsk, Pavlohrad, Petropavlivka.

**the city of Dnipro** – 123 km.

## Location

**Pershotravensk TC, Synelnykivsky district Dnipropetrovsk region.**

## Dnipropetrovsk Investment Agency (DIA)

### Address:

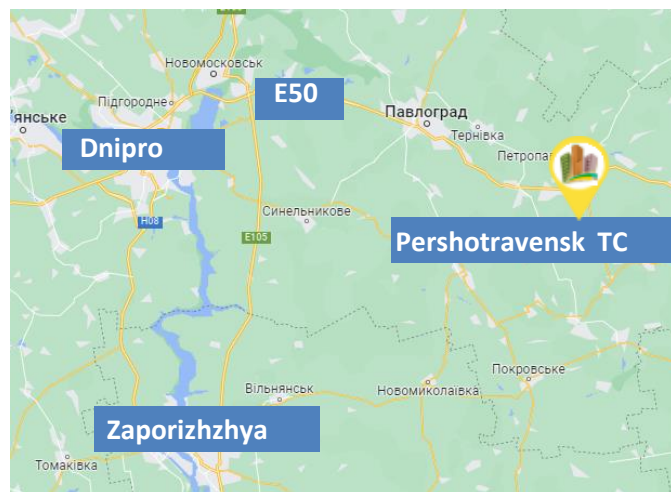
2, O. Paul Ave, office 538, the city of Dnipro, Ukraine, 49004

**Web:** [www.dia.dp.gov.ua](http://www.dia.dp.gov.ua)

**Contact person:** Halyna Savran

**Tel.:** +38 056 742 86 34

**E-mail:** [savran.dia@gmail.com](mailto:savran.dia@gmail.com)





# INDUSTRY

Buildings for creation of a logistics complex , with a total area of 2,5 thousand sq., the city of Dnipro

## Object description

***The complex of buildings for industrial use is proposed.***

The complex includes:

Administrative-industrial building (3 floors) 2303.1 m<sup>2</sup>;

The building of the gatehouse 280.3 m<sup>2</sup>;

The territory adjacent to the railroad tracks.

## Technical specifications

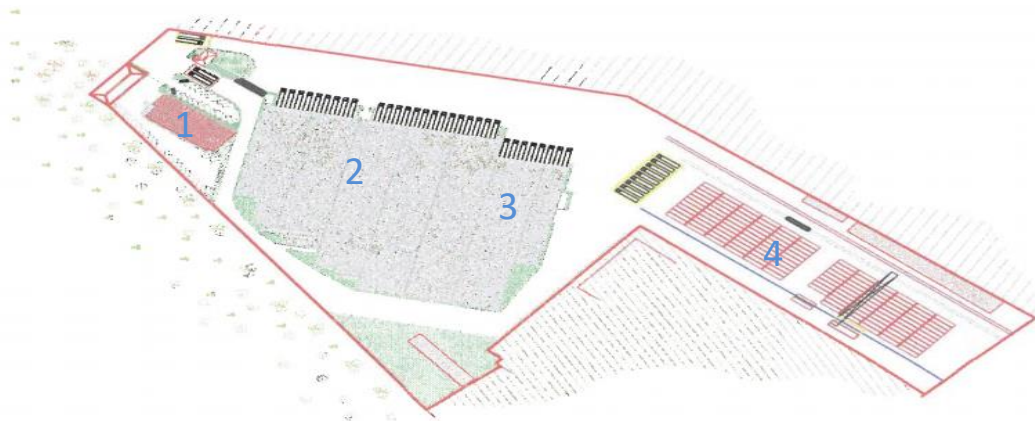
***Preliminarily, on the said site, it was planned to build a logistics complex of class "A":***

Administrative and household premises - 2592 m<sup>2</sup>.

Dry warehouse - 22464 m<sup>2</sup>.

Warehouse mezzanine - 3168 m<sup>2</sup>.

Railway and container storage area.



## Mechanisms for cooperation

***sale of property***

## Initiator

***owner***





# INDUSTRY

15

Buildings for creation of a logistics complex, with a total area of 2,5 thousand sq., the city of Dnipro

## Engineering infrastructure

**Electricity:** it is possible to connect up to 600 kW (capacity can be changed)

**Water supply/disposal:** possible to connect a centralized, but it is proposed to provide through a well and septic tank

## Land plot

**Total area:** 5.2633 ha;

**Purpose:** for accommodation and operation of main, auxiliary and auxiliary buildings and constructions of processing, machine-building and other industries

**Cadastral number:** 1210100000:07:202:0044;

**Land steward:** communal property.

## Logistics Infrastructure

- **Roads:** E 50 - 0.9 km; national roads: H 08 - 8.5 km;
- **Railway station:** Obvodnaya - 0.4 km;
- the city of Zaporizhzhia - 84 km; Kamianske - 43 km.

## Location

**Dniprovsk TC, Dniprovsky district, Dnipropetrovsk region**

Dnipropetrovsk Investment Agency (DIA)

### Address:

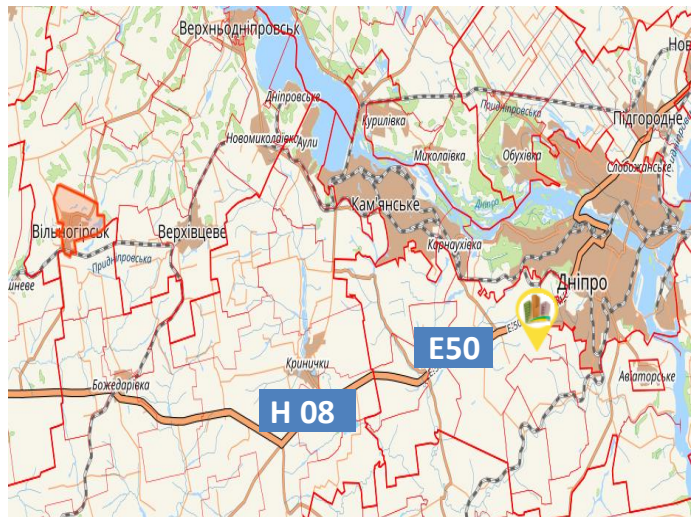
2, O. Paul Ave, office 538, the city of Dnipro, Ukraine, 49004

**Web:** [www.dia.dp.gov.ua](http://www.dia.dp.gov.ua)

**Contact person:** Anton Druzhyinin

**Tel.:** +38 056 742 86 34

**E-mail:** [a.druzhyinin.dia@gmail.com](mailto:a.druzhyinin.dia@gmail.com)



Property complex of industrial buildings, with a total area of 10 thousand sq., the city of Dnipro

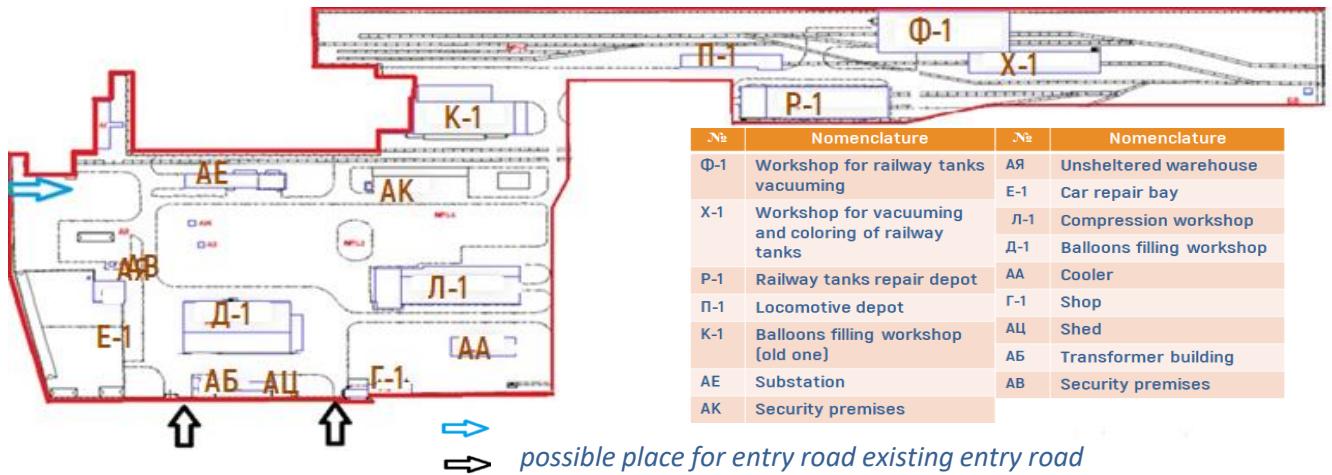
### Object description

Property complex with necessary engineering and logistic infrastructure **is offered for industrial production location**. Total construction area of buildings and structures  $\approx 10$  thousand  $m^2$ , including:

- 5 manufacture workshops  $\approx 6\,996\,m^2$ ;
- 4 industrial buildings  $\approx 2\,220\,m^2$ ;
- 7 additional spaces  $\approx 800\,m^2$  (shop, cooler (cooling tower) security premises, shed, unsheltered warehouse);
- open-storage production and transport spaces.

### Technical specifications

The territory of the object is fenced with a reinforced concrete fence.



For detailed information about the investment object, please use the QR-code



### Mechanisms for cooperation

- **sale;**
- **long lease.**

### Initiator

**PJSC «Linde Gas Ukraine»**, [www.linde-gas.com.ua](http://www.linde-gas.com.ua)

Property complex of industrial buildings, with a total area of 10 thousand sq., the city of Dnipro

## Engineering infrastructure

**Power supply:** «Kysneva substation -150» 150/10/6, power reserve 36,98 MW.

**Water supply/disposal:** it is possible to provide by connecting to the water utility networks, which are located next to the territory. Also available 2 artesian wells.

**Gas supply:** gas point at a distance of 200 m.

## Land plot

**Total area:** 7,17 ha.

**Intended purpose of use:** industrial land.

**Cadastral number:** 1210100000:04:088:0015

**Land steward:** lease agreement PJSC «Linde Gas Ukraine».

## Transport infrastructure

**European highways:** E 50 - 4,5 km та E 105 - 18 km.

**regional highways:** P 52 - 12 km (Dnipro-Reshetylivka).

**6 railway tracks** on the territory of the object, which connect the nearest stations: «Samarivka» and «Oleksandrivka».

**2 approach asphalt concrete** automotive roads **and 2 entry roads** to the territory (it is possible to equip additional entrances).

**«Dnipro» international airport (via the T0410** - 22 km.

**Dnipro river port (via the T0410)** – 10 km.

## Location

**the city of Dnipro**

Dnipropetrovsk Investment Agency (DIA)

### Address:

2, O. Paul Ave, office 538, the city of Dnipro, Ukraine, 49004

**Web:** [www.dia.dp.gov.ua](http://www.dia.dp.gov.ua)

**Contact person:** Halyna Savran

**Tel.:** +38 056 742 86 34

**E-mail:** [savran.dia@gmail.com](mailto:savran.dia@gmail.com)



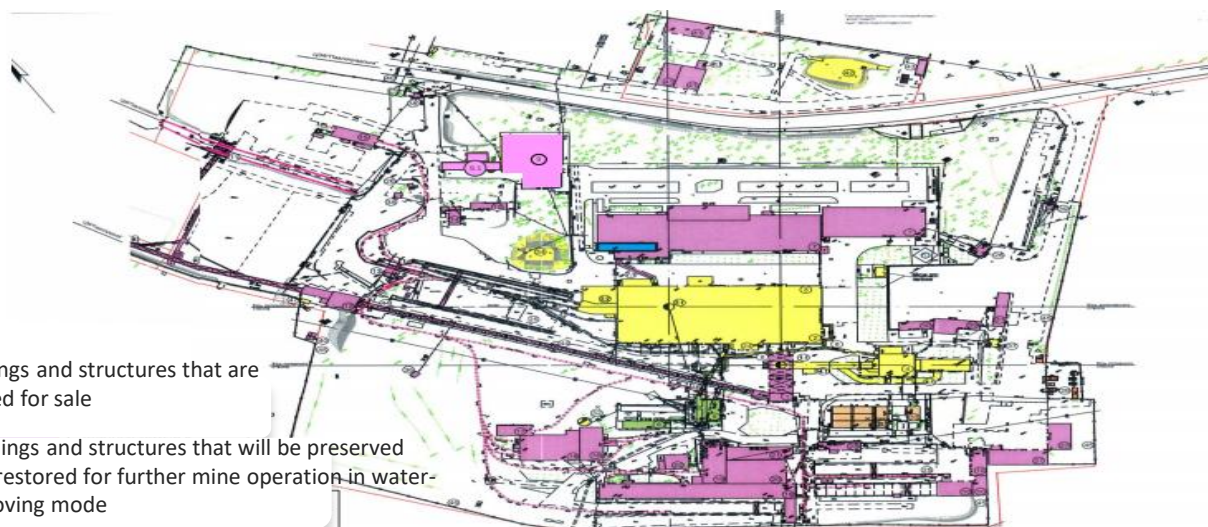
Property complex: mine, with a total area of 17 thousand sq.

## Object description

*The property complex of «Blagodatna» mine is offered.* The complex is provided with all the necessary engineering and transport infrastructure for production location, including:

- 9 industrial buildings, total area of  $\approx 12\,438,8\text{ m}^2$ ;
- 25 additional spaces and premises (garage, workshops, storage facilities, administrative and amenity buildings and personnel space, other) with total are of  $\approx 4\,233,5\text{ m}^2$ ;
- railroad platform;
- approach automotive road which joins the property complex with M 30 highway and own electrical substation.

## Technical specifications



## Mechanisms for cooperation

- *sale*

## Initiator

*PJSC «DTEK Pavlogradvugillya», [www.dtek.com](http://www.dtek.com)*

Property complex: mine, with a total area of 17 thousand sq.

### Engineering infrastructure

**Power supply:** Electrical substation «Blagodatna» 6/04 kV

**Drinking water supply:** connection to water conduit «Dnipro-Western Donbass» with water volume of 1440 m<sup>3</sup> per day;  
2 boreholes.

**Service water supply:** usage of mine waters.

**Water disposal:** containment pond of balka «Taranova».

**Ventilation system** is available.

### Land plot

**Total area:** 127,5 ha.

**of which industry land:** 76,7 ha.

**cadastral numbers:** 1223582800:01:003:0608, 1223582800:01:003:0242

**Land steward:** lease agreement PJSC «DTEK Pavlogradvugillya».

### Transport infrastructure

**Auto routes:**

- M30- 14 km (Znamenka-Luhansk-Izvaryno);
- P51- 5 km (runs through the territory of Kharkiv and Dnipropetrovsk regions, through Merefa - Lozova - Pavlohrad);
- approach automotive road to the complex is available.

**Railway track on the territory** (way out to the «Aromatna» and «Pavlohrad 1 and 2»).

**«Dnipro» airport** - 100 km (through M30)/

**Dnipropetrovsk river port** - 87 km (through M30)/

**the city of Pavlohrad** - 10 km **and the city of Dnipro** – 80 km (through M30).

### Location

**Verbkivska TC, Pavlohrad district, Dnipropetrovsk region**

Dnipropetrovsk Investment Agency (DIA)

**Address:**

2, O. Paul Ave, office 538, the city of Dnipro, Ukraine, 49004

**Web:** [www.dia.dp.gov.ua](http://www.dia.dp.gov.ua)

**Contact person:** Halyna Savran

**Tel.:** +38 056 742 86 34

**E-mail:** [savran.dia@gmail.com](mailto:savran.dia@gmail.com)



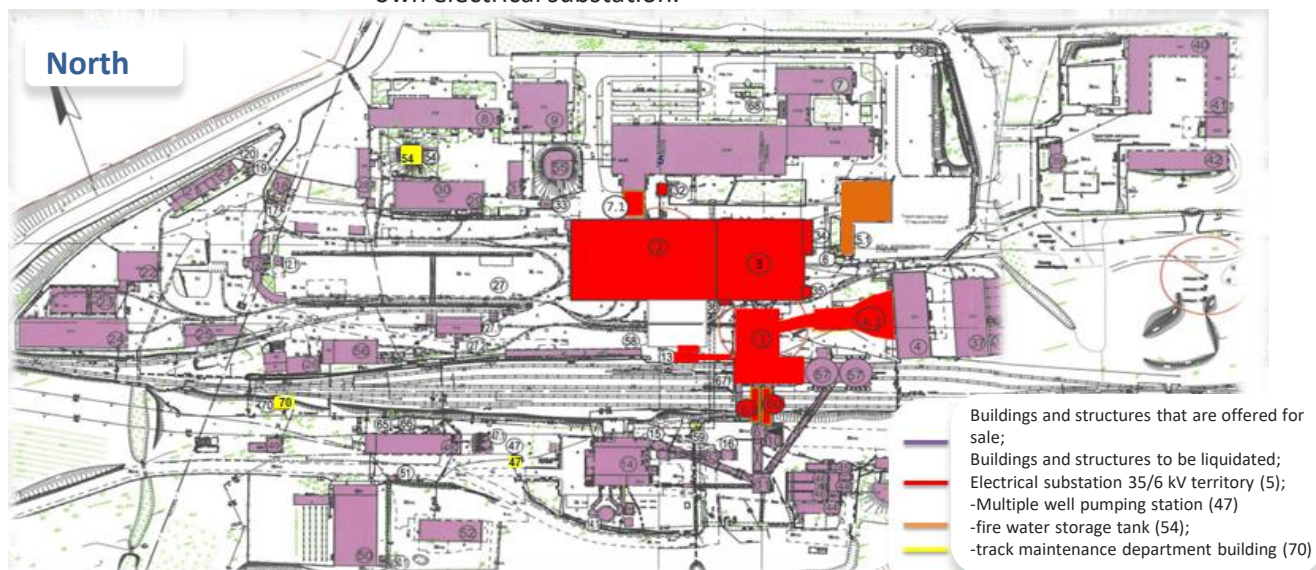
Property complex: mine, with a total area of 40 thousand sq.

## Object description

*The property complex of the mine named after N. I. Stashkov is offered with all the necessary engineering and transport infrastructure for the production location, including:*

- 20 industrial buildings, with total area of  $\approx 12\,660\text{ m}^2$ ;
- 43 additional facilities and premises (garages, factory workshops, warehouse premises, administrative and amenity premises, staff facilities, other) with total area of  $\approx 27\,615\text{ m}^2$ ;
- warehouses for bulk materials with volume of 6 thousand tons with feed-and-removal mechanisms;
- railroad loading facility;
- asphalt concrete approach automotive road;
- own electrical substation.

## Technical specifications



## Mechanisms for cooperation

- *sale of property*

## Initiator

*PJSC «DTEK Pavlogradvugillya»*, [www.dtek.com](http://www.dtek.com)

Property complex: mine, with a total area of 40 thousand sq.

## Engineering infrastructure

**Power supply:** electrical substation 35/6 kV with 4 supply transformers TMN 6300/35 with a capacity of 6,3 MVA each.

**Drinking water supply:** connection to water conduit «Dnipro-West Donbass» with water volume of 1440 m<sup>3</sup> per day.

**Service water supply:** usage of mine waters.

**Water disposal:** containment pond of balka «Taranova».

**Heating system:** boiler house - 31,58 Gcal per hour (2 steam boilers: KE-25-14C, KE-6,5-14. Fuel for boiler house – coal of rank DGR-200)

**Ventilation system** is available.

## Land plot

**Total area:** 51 ha;

**Intended purpose of use:** industry;

**Cadastral numbers:** are assigned;

**Land steward:** lease agreement PJSC «DTEK Pavlohradvugillya».

## Transport infrastructure

**Auto routes:**

- E50– 7,4 km (European route);
- P51– 36,2 km (runs through the territory of Kharkiv and Dnipropetrovsk regions and through Merefa — Lozova — Pavlohrad);
- T0427– 7,4 km (runs through the territory of Synelnykove district).

**railway line** (Pavlohrad-Pokrovsk) runs through the land plot and connects two nearest operating mines – «Dniprovsk» and «Samarska»;

**«Dnipro» international airport** – 126 km (through E50);

**Dnipropetrovsk river port** – 113 km (through E50);

**the city of Pavlohrad** – 37,6 km and **the city of Dnipro** – 110 km (through E50)

## Location

**Mykolaivska TC, Synelnykove district, Dnipropetrovsk region**

Dnipropetrovsk Investment Agency (DIA)

**Address:**

2, O. Paul Ave, office 538, the city of Dnipro, Ukraine, 49004

**Web:** [www.dia.dp.gov.ua](http://www.dia.dp.gov.ua)

**Contact person:** Halyna Savran

**Tel.:** +38 056 742 86 34

**E-mail:** [savran.dia@gmail.com](mailto:savran.dia@gmail.com)





## Production area with a total area of 3 thousand sq. in the city of Piatykhatky

### Object description

*The complex of industrial premises in the city of Piatykhatki is proposed.*

The complex consists of:

storage facilities;

industrial premises;

Administrative building with repairs.

The complex is equipped with overhead crane-beams, there are machines for working metal of all types, the water tank (volume - 1500 m<sup>3</sup>), forge with hydro hammer.

Pre-use of buildings - shop for repair of agricultural machinery and manufacturing of agricultural equipment.

### Technical specifications

**Building area:** 3000 m<sup>2</sup>

**Building height:** 7-9 meters

**Year of construction:** 1980-1989

**Floor:** concrete

**State of construction:** medium

**Number of stories:** 1



### Mechanisms for cooperation

- *sale of property*

### Initiator

*owner*





# INDUSTRY

23

Production area with a total area of 3 thousand sq. in the city of Piatykhatky

Engineering  
infrastructure

**Electricity:** available;  
**Water supply/disposal:** centralized;  
**Gas supply:** none;  
**Heating system:** none;  
**Ventilation system:** available.

Land plot

**The total area:** 0.3 hectares;  
**Cadastral number:** assigned.

Transport  
Infrastructure

- regional roads: T 0419 – 0.65 km, R 74 – 0.75 km;
- european highways: E 50 – 1.7 km;
- railway station " Pyatykhatki" – 1.9 km, "Pyatykhatki-Stykova" - 7.7 km;
- the city of Dnipro – 110 km, the city of Kryvyi Rih - 1.9 km.  
Kryvyi Rih – 68.6 km, Zhovti Vody - 24.2 km.

Location

**Piatykhatki TC, Kamiansky district,  
Dnipropetrovsk region**

Dnipropetrovsk Investment Agency (DIA)

**Address:**

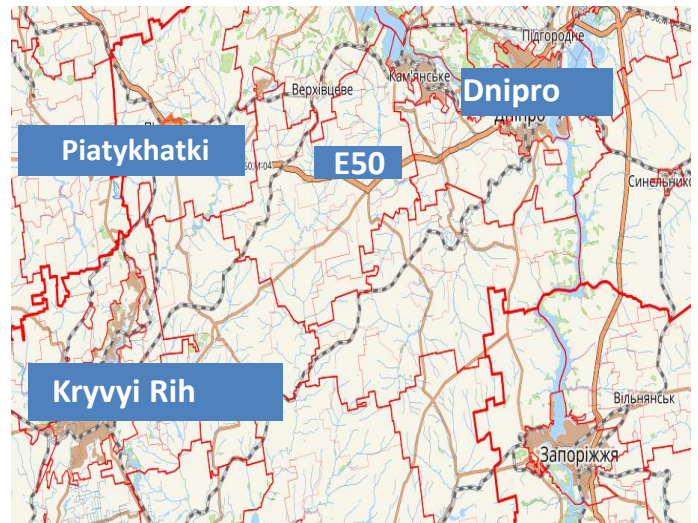
2, O. Paul Ave, office 538, the city of Dnipro, Ukraine, 49004

**Web:** [www.dia.dp.gov.ua](http://www.dia.dp.gov.ua)

**Contact person:** Anton Druzhynin

**Tel.:** +38 056 742 86 34

**E-mail:** [a.druzhynin.dia@gmail.com](mailto:a.druzhynin.dia@gmail.com)





# INDUSTRY

24

Free use premises with a total area of 1 thousand sq. in the city of Piatykhatky

## Object description

**Two-storey building of the former dormitory is proposed.**

The proposal includes:

The building, a total area of  $\approx 1,050 \text{ m}^2$ ; adjacent territory of 0,1 hectare.

The building is located in the central part of the city, near the road T0419. Reconstruction: the roof has been repaired, glazing has been done, as well as plaster finishing of the second floor.

## Technical specifications

**Building area:** 1050 m<sup>2</sup>

**Year of construction:** 1980-1989

**Floor:** concrete

**State of construction:** medium

**Number of stories:** 2



## Mechanisms for cooperation

- **real estate sale**
- **long-term leasing**

## Initiator

**owner**



# INDUSTRY

25

Free use premises with a total area of 1 thousand sq. in the city of Piatykhvatky

Engineering infrastructure

**Electricity:** transformer substation, capacity 30 kW;  
**Water supply/disposal:** centralized;  
**Gas supply:** available;  
**Heating system:** not available;  
**Ventilation system:** available.

Land plot

**The total area:** 0.1 ha;  
**Cadastral number:** assigned.

Transport infrastructure

- regional roads: T 0419 – 0.55 km, R 74 – 3.2 km;
- european highways: E 50 – 4.7 km;
- railway station "Piatykhvatki" – 5.3 km, " Piatykhvatki - Stykova" - 7.7 km;
- the city of Dnipro – 114 km; m. Kryvyi Rih – 66.8 km, Zhovti Vody - 15 km.

Location

**Piatykhvatki TC, Kamianske district, Dnipropetrovsk region**

Dnipropetrovsk Investment Agency (DIA)

**Address:**

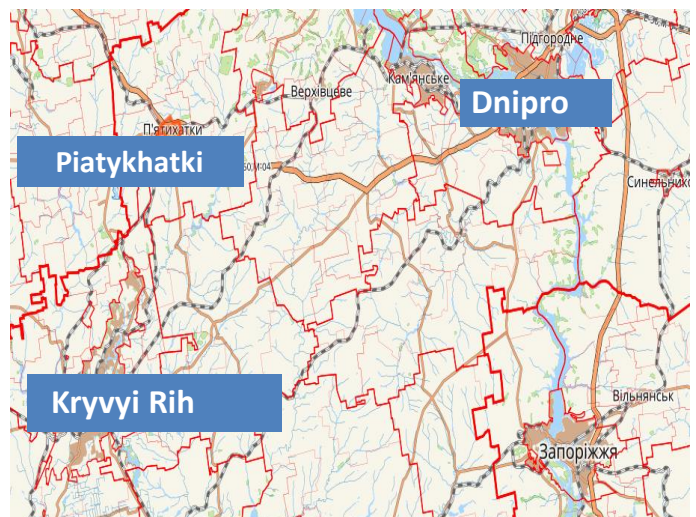
2, O. Paul Ave, office 538, the city of Dnipro, Ukraine, 49004

**Web:** [www.dia.dp.gov.ua](http://www.dia.dp.gov.ua)

**Contact person:** Anton Druzhynin

**Tel.:** +38 056 742 86 34

**E-mail:** [a.druzhynin.dia@gmail.com](mailto:a.druzhynin.dia@gmail.com)



## Industrial and administrative building, with an area of 14 thousand sq. in the city of Zhovti Vody

### Object description

**An industrial and administrative building with a provided engineering infrastructure for the production location is offered, including:**

- production facilities with an area of 10017 m<sup>2</sup>;
- administrative and amenity premises (3 floors) with total area of 3 786 m<sup>2</sup>;
- access asphalt-concrete road, 4 m wide;
- own transformer substation.

Available human resources of an enterprise ≈ 20 people (engineers, technologists, designing engineers; developers, electricians, machinists, locksmiths, other.)

### Technical specifications

**Production area: 10 017 m<sup>2</sup>**

- ceiling height – 8 m;
- deck – shock-proof, smooth-faced, resistant to humidity;
- renovation of a building (30%) – 2014 year.

**Additional premises: 3 786 m<sup>2</sup>**

- administrative premises – 2 524 m<sup>2</sup>;
- amenity premises for operational personnel – 1 262 m<sup>2</sup>



### Mechanisms for cooperation

- **share participation;**
- **joint venture;**
- **long lease;**
- **sale of shares.**

### Initiator

**LLC «Engineering company «KRIPTO», [www.kripto.com.ua](http://www.kripto.com.ua)**

Industrial and administrative building, with an area of 14 thousand sq. in the city of Zhovti Vody

## Engineering infrastructure

**Power supply:** 290 kWh, reserve – 1,3 MWh,  
**Water supply:** 1,5 m3/hour, reserve – 10 m3/hour  
**Water disposal:** 1,5 m3/hour.  
**Gas supply:** is available on the territory  
**Heating system:** n/a;  
**Ventilation system:**  
- natural intake-exhaust ventilation system;  
- forced air compressors  
**Internet** 100 Mb/s.  
**Lighting** LED 55% and  
**luminescent** 45%.

## Land plot

**Total area:** 1,7ha  
**Purpose of use:** industry  
**Cadastral number:** 1210700000:01:321:0017  
**Land steward:** LLC "Engineering company «KRIPTO»  
**Rental payment:** rental agreement (10,8 UAH m<sup>2</sup>/year)

## Transport infrastructure

**Regional highways:** P74 – 2 km;  
**Railway station** «Zhovti Vody 2» – 3 km;  
**the nearest airport «Kryvyi Rih»** – 75 km,  
**distance to administrative center, the city of Dnipro** – 130 km.

## Location

**the city of Zhovti Vody, Kamianske district, Dnipropetrovsk region**

## Dnipropetrovsk Investment Agency (DIA)

### Address:

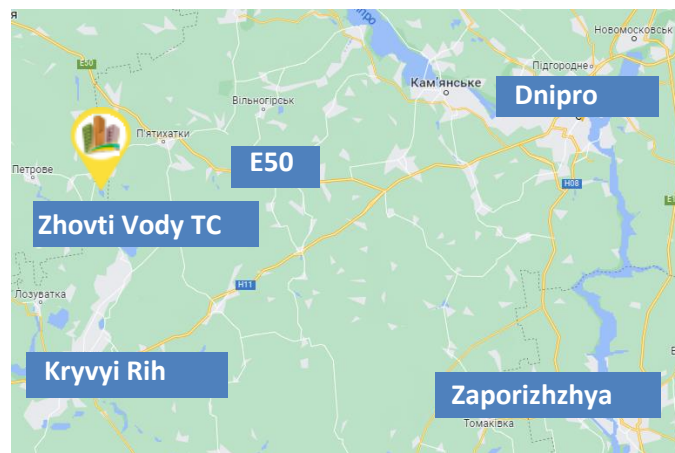
2, O. Paul Ave, office 538, the city of Dnipro, Ukraine, 49004

**Web:** [www.dia.dp.gov.ua](http://www.dia.dp.gov.ua)

**Contact person:** Halyna Savran

**Tel.:** +38 056 742 86 34

**E-mail:** [savran.dia@gmail.com](mailto:savran.dia@gmail.com)





# INDUSTRY

28

Building for accommodation the production of textile products, with an area of 2,4 thousand sq. in the city of Pershotravensk

## Object description

**The building** with engineering infrastructure for accommodation of the production of textile products is proposed.

The proposal includes:

building, total area: 2426 m<sup>2</sup>;  
Land plot, area: 0,5 ha;  
driveway of asphalt concrete;  
parking for trucks.

## Technical specifications

<b>Total area</b> <b>(38x18,8x7,5)</b>	2 426 m <sup>2</sup>
2 floors	1 238 m <sup>2</sup>
Basement	1 00 m <sup>2</sup>
Floor	concrete
Stairs	concrete



## Mechanisms for cooperation

- constant usage
- long-term leasing
- the possibility of co-financing.

## Initiator

Pershotravensk City Council  
[www.pershrada.gov.ua](http://www.pershrada.gov.ua)



# INDUSTRY

29

Building for accommodation the production of textile products, with an area of 2,4 thousand sq. in the city of Pershotravensk

## Engineering infrastructure

**Electricity:** 220 kWh.

**Water supply and sanitation:** centralized.

**Heating system:** there is the possibility of connecting to a network of district heating or individual heating.

**Lighting and internet:** is installed on the territory

## Land plot

**The total area:** 0.5 ha;

**Purpose:** for maintenance of buildings and structures

**Cadastral number:** none;

**Land steward:** Pershotravensk city council.

## Transport infrastructure

- **European road E 50** - 6.5 km;
- **Regional road: T 0431** - 0.6 km; (connection E 50 and M 04);
- **Mykolaivka-Donetska railway station** - 6 km;
- the city of Dnipro - 123 km;
- **International Airport "Dnipropetrovsk"** - 130 km;
- **bus connection with the cities:** Dnipro, Donetsk, Pavlohrad, Petropavlivka.

## Location

**The city of Pershotravensk, Kobzar Street, 3B, Synelnykivsky district, Dnipropetrovsk region.**

Dnipropetrovsk Investment Agency (DIA)

**Address:**

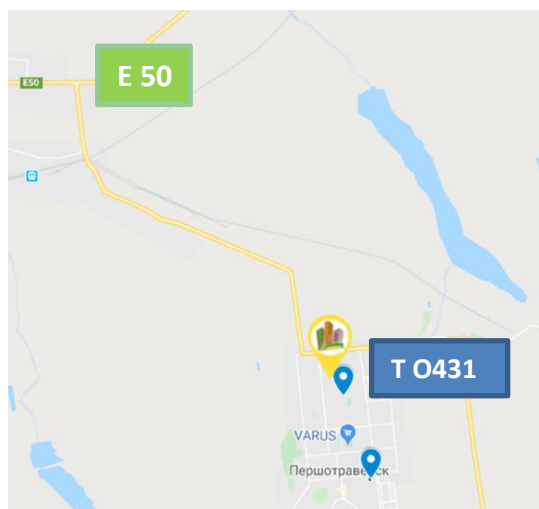
2, O. Paul Ave, office 538, the city of Dnipro, Ukraine, 49004

**Web:** [www.dia.dp.gov.ua](http://www.dia.dp.gov.ua)

**Contact person:** Halyna Savran

**Tel.:** +38 056 742 86 34

**E-mail:** [savran.dia@gmail.com](mailto:savran.dia@gmail.com)





# INDUSTRY

30

## Complex of industrial buildings with an area of 7,5 thousand sq. in the city of Pavlohrad

### Object description

**The complex** of industrial buildings with secured infrastructure to accommodate the production is proposed.

The proposal includes:

- production areas, more than 5000 m<sup>2</sup>;
- offices and premises for production staff 2500 m<sup>2</sup>;
- Lifting bridge cranes 5/10/15 tons;
- a connected railroad track;
- asphalt driveway.

### Technical specifications

**Production area:** 5 000 m<sup>2</sup>

**Ceiling height:** 20 m to the truss 17 m

**Floor:** concrete

**Additional rooms:**

office space

and premises for production personnel -

2500 m<sup>2</sup>

**Total area** - 7500 m<sup>2</sup>

**Rent for the facility:** market



### Mechanisms for cooperation

- equity interest;
- joint venture;
- long-term lease;
- sale of interest.

### Initiator

Pavlohrad repair-mechanical plant LLC

[www.pvrmz.com](http://www.pvrmz.com)





# INDUSTRY

31

Complex of industrial buildings with an area of 7,5 thousand sq. in the city of Pavlohrad

## Engineering infrastructure

**Electricity:** 1 mWh

**Water supply:** own well with a passport

**Gas supply** is put on the territory.

**Heating system:** autonomous (divorced network of pipes for the compressors)

**Internet** 100 mb/s.

**IT infrastructure** (Wi-fi, LAN)

## Land plot

**The total area:** 123 hectares;

**Purpose:** industry

**Cadastral number:** 1212400000:03:021:0078;  
1212400000:03:021:0081

**Operator:** natural person (lease contract)

**Rent:** \$ 1.3 m<sup>2</sup>/year

## Transport infrastructure

- **international road: M04** – 1.5 m;
- **the freight-passenger railway station of the 4th class "Pavlohrad II"** – 3 km;
- **airport "Dnipropetrovsk"** – 91 km.

## Location

**the city of Pavlograd,  
Dnepropetrovsk region**



Dnipropetrovsk Investment Agency (DIA)

### Address:

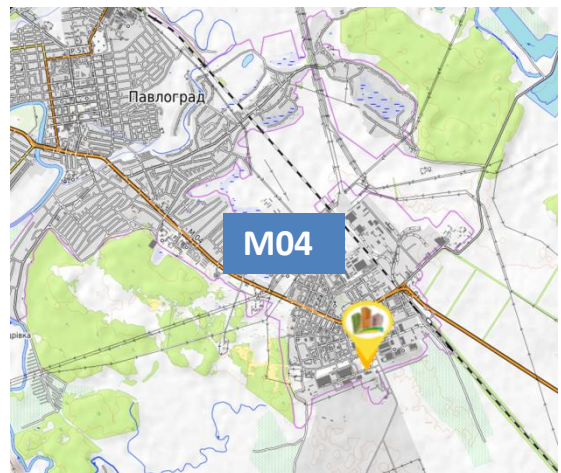
2, O. Paul Ave, office 538, the city of Dnipro, Ukraine, 49004

**Web:** [www.dia.dp.gov.ua](http://www.dia.dp.gov.ua)

**Contact person:** Halyna Savran

**Tel.:** +38 056 742 86 34

**E-mail:** [savran.dia@gmail.com](mailto:savran.dia@gmail.com)



# INDUSTRY



32

Industrial production and logistics, with an area of 1 thousand sq. (Mezhivska TG, Synelnykivskyi district)

## Object description

**Warehouses and a land plot for industrial production and/or logistics center are offered for rent.**

The territory of the facility includes:

- warehouses with an area of 1080 m<sup>2</sup> used for storage of industrial products;
- land plot with an area of 3.7 ha;
- railway track;
- 8 m wide asphalt-concrete driveway.

## Technical specifications

**Warehouses** 1 080 m<sup>2</sup>

- **length** - 90 m
- **width** - 12 m
- **height** - 3,5 m

**Deck** Concrete

**Floor** - 1

**Condition of buildings** - middle

**Office premises** - 336 m<sup>2</sup>

**Rent for the facility** - \$ 66 m<sup>2</sup>/year

**Engineering infrastructure**

power supply - 40 kWh

water supply - 20 m<sup>3</sup>/h

water disposal - 20 m<sup>3</sup>/h

gas supply 20 m<sup>3</sup>/h

internet «Ukrnet» - 30 Mbps

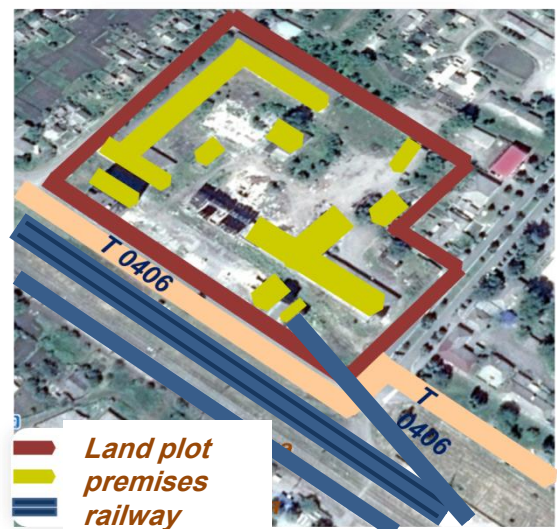
## Mechanisms for cooperation

- Sale/Rental.

## Initiator

Mezhivska ATC

[www.mezhova.otg.dp.gov.ua](http://www.mezhova.otg.dp.gov.ua)



Land plot  
premises  
railway

# INDUSTRY



33

Industrial production and logistics, with an area of 1 thousand sq. (Mezhivska TG, Synelnykivskiy district)

Engineering infrastructure

**Power supply:** Substation «Mezhivska 110/35/10» – 1,8 km, (PJSC DTEK "Dniiprooblenergo").

**Water supply:** connection – 0.5 km, (DOC "Mezhivskiy komunservis").

**Water disposal:** connection–0.5 km, centralized.

**Gas supply:** gas pipeline Ø89 mm, 20 m<sup>3</sup> / h - 1 km; gas distribution station, 100 m<sup>3</sup> / h - 1.8 km.

Land plot

**Total area:** 3,7 ha

**Intended purpose of use:** industrial land

**Cadastral number:** 1222655100:04:003:0001

**Land steward:** Mezhivska ATC

**Rent:** from \$1.1 to 1.8 m<sup>2</sup>/year

Transport infrastructure

- **highways:** T 0406 – 0.01 km и T 0428 – 2 km (junction E50 and M04);
- **the railway track with access to Prydniprovsk railway station "Mezhova" is connected** - 0.3 km;
- **European highway E50** – 17 km; **the city of Dnipro** – 170 km.

Location

**Mezhivska TC, urban-type settlement Mezhova, Mezhova district, Dnipropetrovsk region.**

Dnipropetrovsk Investment Agency (DIA)

**Address:**

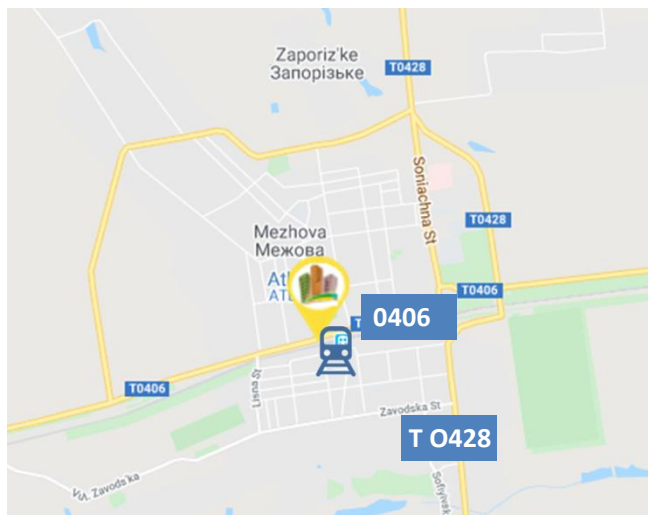
2, O. Paul Ave, office 538, the city of Dnipro, Ukraine, 49004

**Web:** [www.dia.dp.gov.ua](http://www.dia.dp.gov.ua)

**Contact person:** Halyna Savran

**Tel.:** +38 056 742 86 34

**E-mail:** [savran.dia@gmail.com](mailto:savran.dia@gmail.com)





# INDUSTRY

Production area of 1.7 thousand sq.  
the city of Verkhniodniprovsk

## Object description

**The property complex of privately owned buildings is offered,** renovated and equipped with the infrastructure to accommodate the enterprise:

- 1,700 m<sup>2</sup> of production space, which is part of a 13,600 m<sup>2</sup> production facility where the corrugated packaging was planned to be produced;
  - 3 administrative and amenity premises: from 100 to 500 m<sup>2</sup>;
- There are 3 cargo ramps. An asphalt access road is available.  
As of today, these production facilities are not in use.

## Technical parameters

### Production area of 1700 sq. m.

- ceiling height - 5.8 m;
- mezzanine height – 2.9 m;
- length/width - 72 X 18 m;
- floor - concrete.
- the estimated rental price per 1 m<sup>2</sup> is \$2.5



## Mechanism of cooperation

**long-term lease.**

## Initiator

**Verkhniodniprovsk TC and owner**  
<https://vdn.otg.dp.gov.ua/>





# INDUSTRY

35

Production area of 1.7 thousand sq.  
the city of Verkhniodniprovsk

## Engineering infrastructure

**Power supply:** 70 kW/h.

**Water supply/disposal, gas supply, heating system:** available  
and does not require additional investment.

## Land plot

**Total area:** 5,5 ha.

**Intended use:** industry land.

**Cadastral number:** n/a.

**Land manager:** rented.

## Logistic infrastructure

**National highway:** H 08 – 0,8 km.

**Railway station** – 10,9 km;

**Dnipro** – 70 km, **Kamianske** – 32 km,

**Kryvyi Rih** – 138 km, **Kremenchuk** – 92 km.

Dnipropetrovsk investment agency

**Address:** Dnipro, O. Polya Ave. 2, office 538

**Web:** [www.dia.dp.gov.ua](http://www.dia.dp.gov.ua)

**Contact person:** Halyna Savran

**Tel.:** +38 056 742 86 34

**E-mail:** [savran.dia@gmail.com](mailto:savran.dia@gmail.com)

Verkhniodniprovsk city community

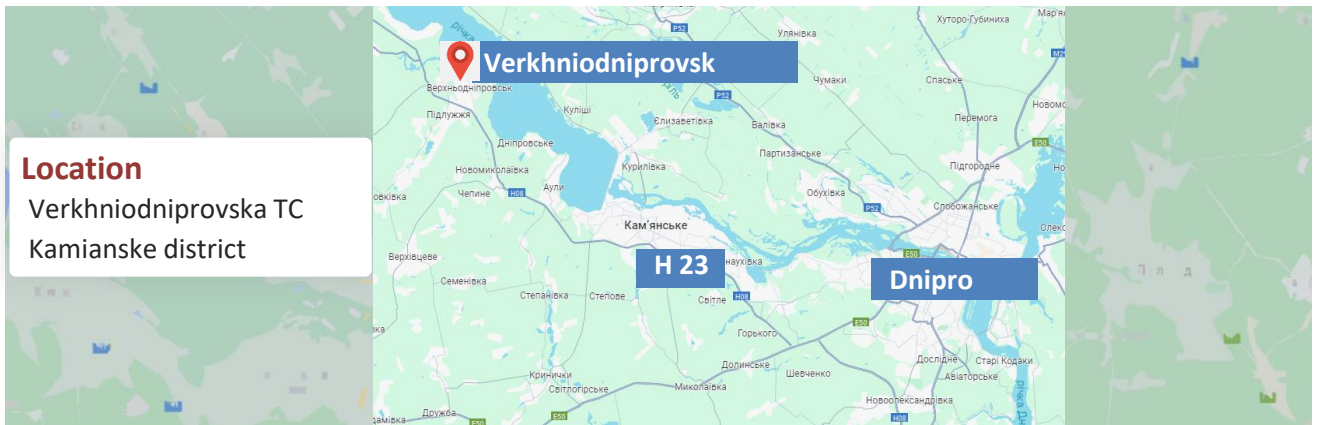
**Address:** Verkhniodniprovsk

**Web:** [www.vdn.otg.dp.gov.ua](http://www.vdn.otg.dp.gov.ua)

**Contact person:** Ivanna Savchenko

**Tel.:** +38 056 586 05 01

**E-mail:** [vmiskrada@gmail.com](mailto:vmiskrada@gmail.com)





# INDUSTRY

36

Production area of 944 sq. m, the city of Verkhniodniprovsk

## Object description

***A production area of 944 m<sup>2</sup> (former printing house) of communal ownership is offered*** with provided infrastructure for the enterprise.

The non-operational workshops have ventilation and a technical lift for finished products. Currently, 1/6 of the area is occupied by tenants, while the rest is unused.

The building is located in the central part of the city. An asphalt access road is available.

## Technical parameters

***Production area of 944 sq. m.***

- ceiling height – 3,4 m;
- length/width – 43,06 X 13,10 m;
- Floor – concrete/boards.
- year of construction – 1987
- the number of floors is 2.
- the estimated rental price per 1 m<sup>2</sup> is \$0,5-0,7



## Mechanism of cooperation

- ***long-term lease;***
- ***sale of property.***

## Initiator

**Verkhniodniprovsk TC**  
<https://vdn.otg.dp.gov.ua/>



# INDUSTRY

37

Production area of 944 sq. m, the city of Verkhniodniprovsk

Photo of the object

1st floor



2nd floor





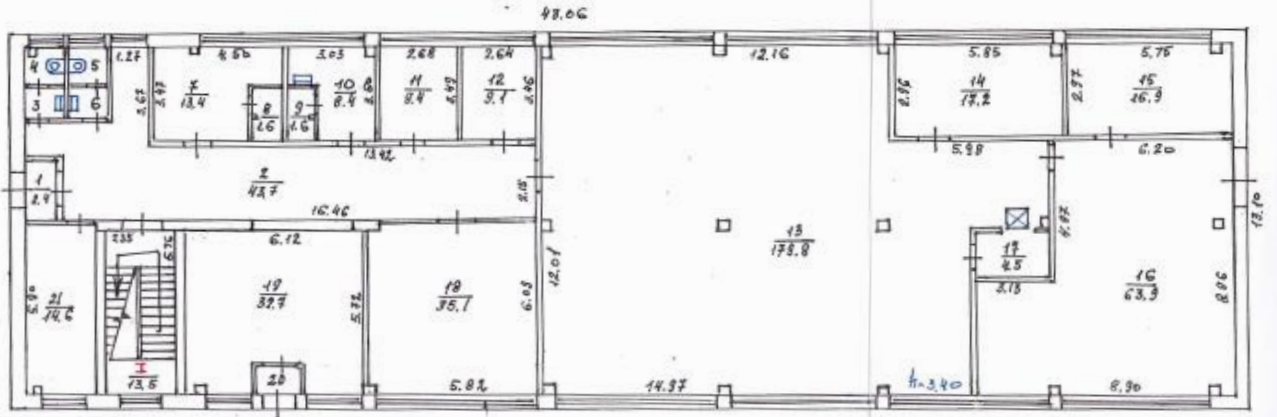
# INDUSTRY

38

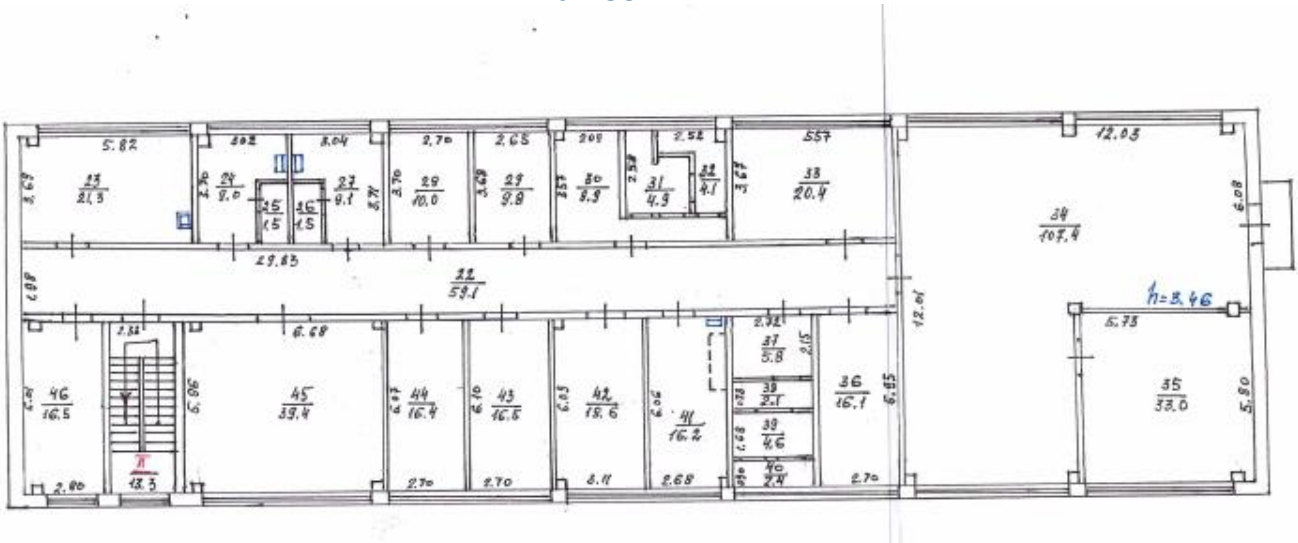
Production area of 944 sq. m, the city of Verkhniodniprovsk

Technical passport  
of the object

1st floor



2nd floor







# INDUSTRY

39

Production area of 944 sq. m, the city of Verkhniodniprovsk

## Engineering infrastructure

**Power supply:** available (power from 220-380 V)

**Water supply/disposal:** available.

## Land plot

**Total area:** 0,15 ha.

**Intended use:** industry land.

**Cadastral number:** 1221010100:09:003:0029.

**Land manager:** Verkhniodniprovsk TC.

## Logistic infrastructure

**National highway:** H 08 – 3,4 km.

**Territorial highway:** T 0446 – 0,25 km

**Railway station** – 12 km;

**Dnipro**– 73 km, **Kamianske**– 33 km,

**Kryvyi Rih** – 140 km, **Kremenchuk** – 90,6 km.

Dnipropetrovsk investment agency

Address: Dnipro, O. Polya Ave. 2, office 538

Web: [www.dia.dp.gov.ua](http://www.dia.dp.gov.ua)

Contact person: Halyna Savran

Tel.: +38 056 742 86 34

E-mail: [savran.dia@gmail.com](mailto:savran.dia@gmail.com)

Verkhniodniprovsk city community

Address: Verkhniodniprovsk

Web: [www.vdn.otg.dp.gov.ua](http://www.vdn.otg.dp.gov.ua)

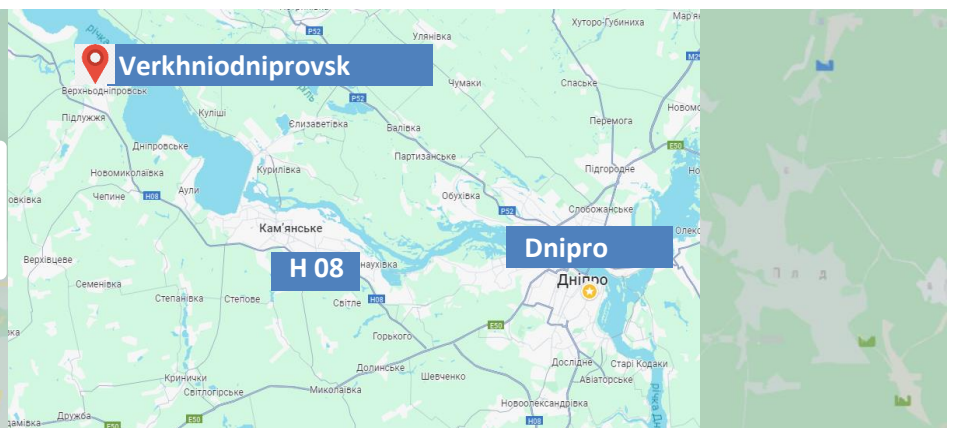
Contact person: Ivanna Savchenko

Tel.: +38 056 586 05 01

E-mail: [vmiskrada@gmail.com](mailto:vmiskrada@gmail.com)

## Location

Verkhniodniprovsk TC  
Kamianske district





# INDUSTRY

40

Property complex of buildings with an area of 3.6 thousand sq. m, Krynychanska TC, Kamianske district

## Object description

**The property complex of privately owned buildings with a total area of 3,556.9 m<sup>2</sup> is offered,** with the provided infrastructure for the accommodation of the enterprise:

- building of the production premises, with an area of 735.2 m<sup>2</sup>;
- building for additional production needs, with an area of 572.4 m<sup>2</sup>;
- workshop building with an area of 437.9 m<sup>2</sup>;
- warehouse building with an area of 1 441.7 m<sup>2</sup>;
- administrative building with an area of 281.1 m<sup>2</sup>.

The complex is located in the industrial zone of the town. It has driveways and a driveway. The territory of the complex is partially paved, surrounded by a fence, there is a guard post. In the yard, there are paved parking for vehicles.

Today, the mentioned production areas are not used. Previous use - production of polypropylene bags.

The estimated rental price per 1 m<sup>2</sup> is \$5

## Technical parameters

**Building of production premises (K-1), with an area of 735.2 m<sup>2</sup>**

- ceiling height – 4.05 m, foundation - metal pillars, walls - metal, roof - metal, ceiling - metal, floor - concrete.

**Building for additional production needs (Z-1), with an area of 572.4 m<sup>2</sup>**

- ceiling height – 6.50 m, foundation - metal pillars, walls - metal, roof - metal, ceiling - metal, floor - concrete.

**Workshop building (B-1), with an area of 437.9 m<sup>2</sup>**

- ceiling height – 6,5 m, foundation - reinforced concrete, walls - concrete, roof - slate, ceilings - reinforced concrete, floor - concrete; engineering equipment: electricity.

**Warehouse building (B-1), with an area of 1441.7 m<sup>2</sup>**

- ceiling height – 5.0 m, foundation - reinforced concrete, walls - concrete, roof - metal, ceilings - reinforced concrete, floor - concrete; engineering equipment: electricity.

**Administrative building (A-1), with an area of 281.1 m<sup>2</sup>**

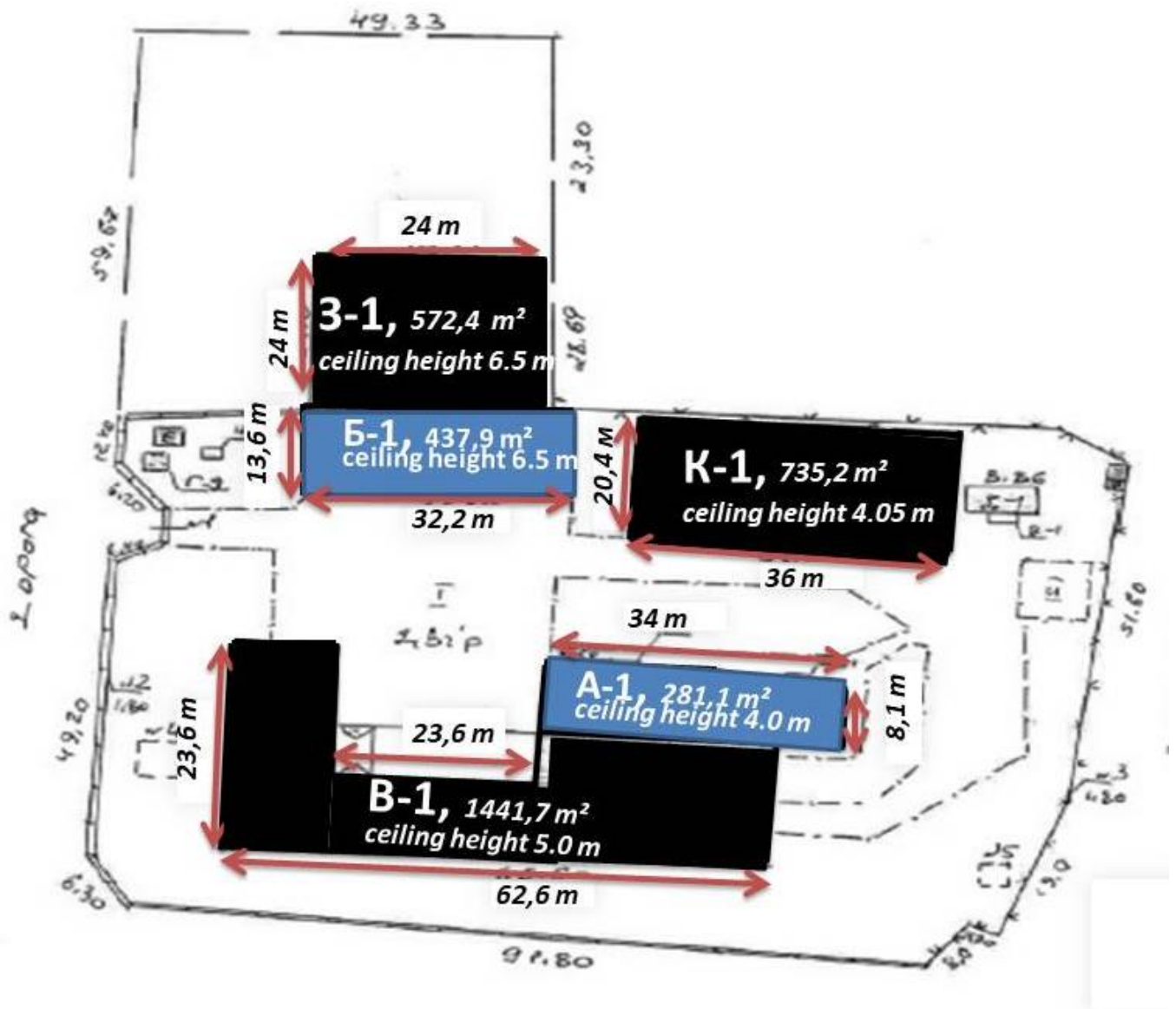
- ceiling height – 4.05 m, foundation - concrete, walls - brick, roof - slate, floor - wooden, floor - wooden; engineering equipment: electricity, water supply, sewerage, gas pipeline, water heating.



# INDUSTRY

Property complex of buildings with an area of 3.6 thousand sq. m, Krynychanska TC, Kamianske district

A plan is a layout of buildings





# INDUSTRY

42

Property complex of buildings with an area of 3.6 thousand sq. m,  
Krynychanska TC, Kamianske district

Photo of the object





# INDUSTRY

43

Property complex of buildings with an area of 3.6 thousand sq. m,  
Krynychanska TC, Kamianske district

**Mechanism of cooperation**

**Long-term lease / sale of property.**

**Initiator**

**Krynychanska TC and the owner <https://krin.otg.dp.gov.ua/>**

**Engineering infrastructure**

**Power supply:** 30 kW, with the possibility of increasing to 400 kW.

**Water supply/disposal, heating system:** available.

**Land plot**

**Total area:** 1,19 h a.

**Intended use:** industry land.

**Cadastral number:** 1222055100:04:102:0765.

**Land manager:** in rent.

**Logistic infrastructure**

**National highway:** E 50 – 8,3 km.

**Railway station Kamianske-Pasajyske** – 27,3 km;

**Dnipro** – 40 km, **Kamianske** – 27 km,

Dnipropetrovsk investment agency

**Address:** Dnipro, O. Polya Ave. 2, office 538

**Web:** [www.dia.dp.gov.ua](http://www.dia.dp.gov.ua)

**Contact person:** Halyna Savran

**Tel.:** +38 056 742 86 34

**E-mail:** [savran.dia@gmail.com](mailto:savran.dia@gmail.com)

Krynychanska TC

**Address:** Krynychanska TC

**Web:** [www.krin.otg.dp.gov.ua](http://www.krin.otg.dp.gov.ua)

**E-mail:** [info@krin.otg.dp.gov.ua](mailto:info@krin.otg.dp.gov.ua)

## Location

Dnipropetrovsk region,  
Kamianske district,  
village Krynychki,  
str. M. Hrushevsky



**DIA**

DNIPROPETROVSK  
INVESTMENT AGENCY

[WWW.DIA.DP.GOV.UA](http://WWW.DIA.DP.GOV.UA)

# INDUSTRY

44

Integral property complex, total area 3 thousand sq. m,  
the city of Pereschepyne

## Object description

***An integral property complex of privately owned buildings with a total area of 3,018 m<sup>2</sup> is offered*** for sale with renovation and provided infrastructure for the location of the enterprise:

## Technical parameters

- 2 garages with the area of 502 m<sup>2</sup> and 345 m<sup>2</sup>;
- administrative and office building (2 floors) with an area of 434 m<sup>2</sup>;
- workshop with a basement (2 floors) with an area of 454 m<sup>2</sup> (the project of a 2-storey hotel has been completed (75% of readiness));
- production workshop with an area of 349 m<sup>2</sup>;
- warehouse with an area of 499 m<sup>2</sup>, with an office space of 30 m<sup>2</sup>, heated by a solid fuel boiler;
- warehouse with an area of 74 m<sup>2</sup>;
- woodworking workshop with an area of 257 m<sup>2</sup>.

The territory is fenced with a reinforced concrete slab fence. 90% of the territory is covered with asphalt, the rest is greenery (fruit trees and nuts). There is an asphalt access road.  
The property is currently partially leased.



## Mechanism of cooperation

- ***long-term lease;***
- ***sale of property.***

## Initiator

***Pereschepyne TC and owner***  
***<https://pereschepynske.otg.dp.gov.ua/>***

# INDUSTRY

45

Integral property complex, total area 3 thousand sq. m,  
the city of Pereschepyne

## Engineering infrastructure

**Electricity:** 35 kW, with the possibility of increasing the capacity.  
Own boiler room (74 m<sup>2</sup>) and 5.4 kW solar collector.  
**Water supply/disposal:** centralised.  
**Gas supply:** available.  
**Heating system:** mixed.

## Land plot

**Total area:** 1,5 ha.  
**Intended use:** industry land.  
**Cadastral number:** assigned.  
**Land steward:** rented for 49 years.

## Logistic infrastructure

**National highway:** M 18 – 0,01 km.  
**Railway station** – 5,8 km;  
**Dnipro** – 72 km, **Poltava** – 125 km,  
**Kharkiv** – 150 km, **Kremenchuk** – 177 km.

Dnipropetrovsk investment agency

**Address:** Dnipro, O. Polya Ave. 2, office 538

**Web:** [www.dia.dp.gov.ua](http://www.dia.dp.gov.ua)

**Contact person:** Halyna Savran

**Tel.:** +38 056 742 86 34

**E-mail:** [savran.dia@gmail.com](mailto:savran.dia@gmail.com)

Pereschepyne city community

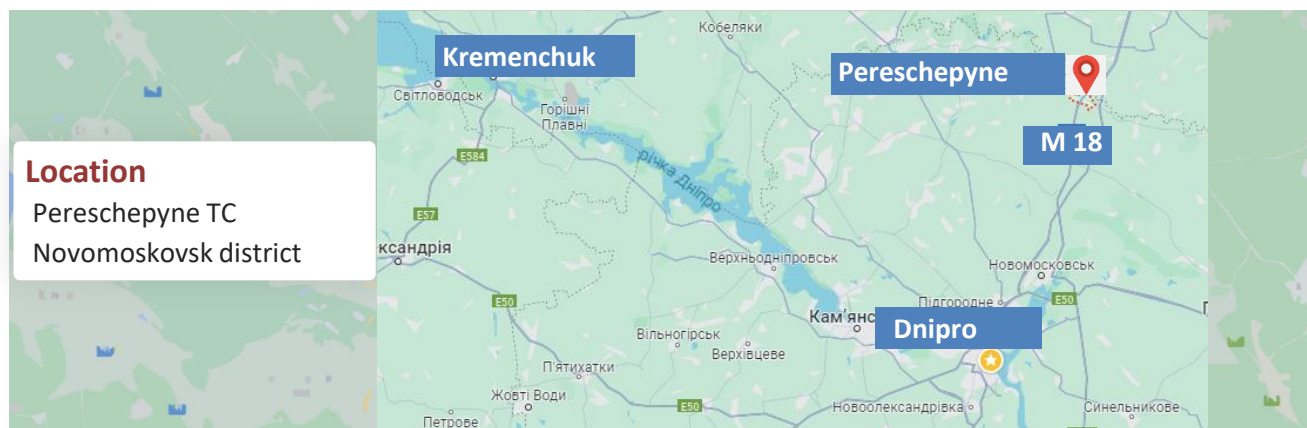
**Address:** the city of Pereschepyne

**Web:** [www.pereschepynske.otg.dp.gov.ua](http://www.pereschepynske.otg.dp.gov.ua)

**Contact person:** Svetlana Bulava

**Tel.:** +38 056 939 19 90

**E-mail:** [info@pereschepynske.otg.dp.gov.ua](mailto:info@pereschepynske.otg.dp.gov.ua)



**DIA**

DNIPROPETROVSK  
INVESTMENT AGENCY

[WWW.DIA.DP.GOV.UA](http://WWW.DIA.DP.GOV.UA)



# INDUSTRY

46

## Production area of 1.3 thousand m<sup>2</sup>, the city of Piatykhatky

### Object description

**Property complex of privately owned facilities with provided infrastructure for the enterprise is offered for sale:**

- production building with an area of 1,323 m<sup>2</sup>;
- administrative building with an area of 136 m<sup>2</sup>;
- 2 production facilities with an area of 198 m<sup>2</sup> and 500 m<sup>2</sup>.

There is an asphalt access road. The property is currently not in use. Previous use: production of metal-plastic windows, motor transport company.

### Technical parameters

#### **Production area of 1,323 m<sup>2</sup>**

- ceiling height - 3 to 5 m;
- floor - concrete, there are repair pits used for car maintenance and repair;
- number of floors - 2 with a 1-storey extension (garages).



### Mechanism of cooperation

- **long-term lease;**
- **sale of property.**

### Initiator

**Piatykhatky TC and owner**  
<https://pyatihmr.dp.gov.ua/#!>





# INDUSTRY

47

Production area of 1.3 thousand m<sup>2</sup>, the city of Piatykhatky

## Engineering infrastructure

**Electricity:** 10,000 kV, own transformer substation.  
**Water supply:** borehole.

## Land plot

**Total area:** 1,29 ha.  
**Intended use:** industry land..  
**Cadastral number:** assigned.  
**Land steward:** on lease.

## Logistic infrastructure

**National route :** E 50– 1 km;  
**Regional route:** P 74 – 0,05 km;  
**Railway station** – 1,6 km, railway line at a distance of 280 m;  
**Dnipro** – 109 km, **Kamianske** – 86,6 km,  
**Kryvyi Rih** – 70 km, **Zhovti Vody**– 24 km.

Dnipropetrovsk investment agency

Address: Dnipro, O. Polya Ave. 2, office 538

Web: [www.dia.dp.gov.ua](http://www.dia.dp.gov.ua)

Contact person: Halyna Savran

Tel.: +38 056 742 86 34

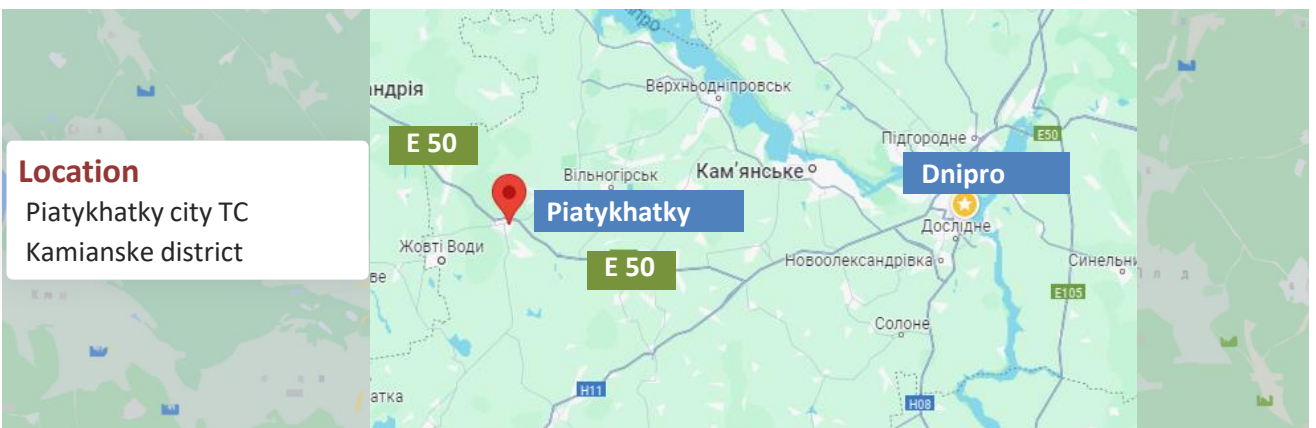
E-mail: [savran.dia@gmail.com](mailto:savran.dia@gmail.com)

Piatykhatky city community

Address: the city of Piatykhatky

Web: [www.pyatihmr.dp.gov.ua](http://www.pyatihmr.dp.gov.ua)

E-mail: [info@pyatihmr.dp.gov.ua](mailto:info@pyatihmr.dp.gov.ua)





# INDUSTRY

48

Complex of warehouse buildings, total area 2,9 thousand sq. m, Tsarychanska TC, Dnipro district

## Object description

**The complex of privately owned warehouse buildings with a total area of 2,858 m<sup>2</sup> is offered,** with the provided infrastructure for the location of the enterprise:

- warehouse-hangar №1 with a total area of 451.4 m<sup>2</sup>;
- warehouse-hangar building №2 with an area of 170.6 m<sup>2</sup>;
- warehouse building №1 with an area of 1,126 m<sup>2</sup>;
- warehouse building №2 with an area of 1,110 m<sup>2</sup>.

The complex has an asphalt access road. The territory of the complex is partially asphalted and fenced. There are asphalted car parking areas in the yard.

Previous use - storage facilities..

**The estimated rental price per 1 m<sup>2</sup> is \$ 0.5**

## Technical parameters

**Warehouse-hangar №1 with a total area of 451.4 m<sup>2</sup>**

- ceiling height - 4.3 m, floor covering - asphalt concrete, length/width - 36.9 X 12.5 m.

**Warehouse-hangar building №2 with an area of 170.6 m<sup>2</sup>**

- ceiling height - 4.3 m, floor covering - asphalt concrete, length/width - 26.45 X 6.5 m.

**Warehouse building №1 with an area of 1,126 m<sup>2</sup>**

- ceiling height – 5.5 m, floor covering – asphalt concrete, length/width – 61.2 x 18.4 m.

**Warehouse building №2 with an area of 1,110 m<sup>2</sup>**

- ceiling height - 5.5 m, floor covering - asphalt concrete, length/width - 61.0 X 18.2 m.

## Mechanism of cooperation

**Long-term lease**

## Initiator

**Tsarychanska TC and the owner**

**<https://tsarichanka-gromada.gov.ua/>**



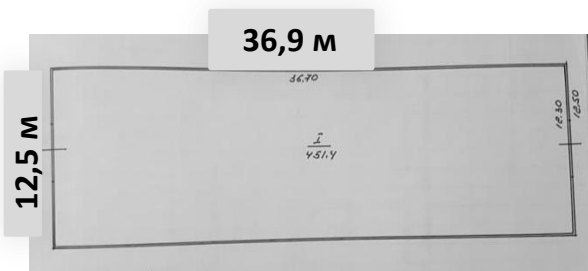
# INDUSTRY

49

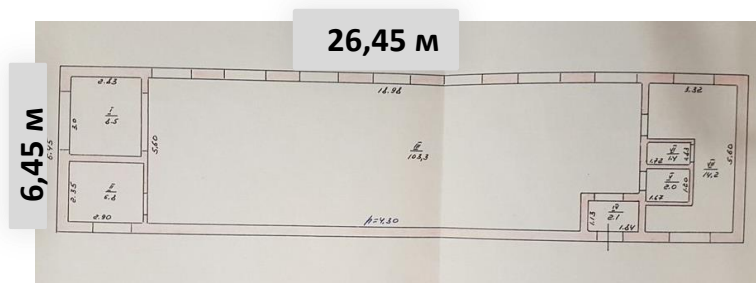
Complex of warehouse buildings, total area 2,9 thousand sq. m,  
Tsarychanska TC, Dnipro district

Technical passport  
of the object

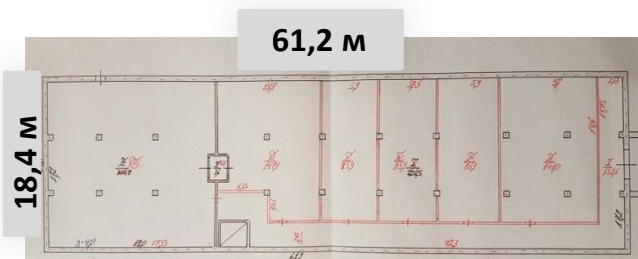
Warehouse-hangar №1, 451,4 m<sup>2</sup>



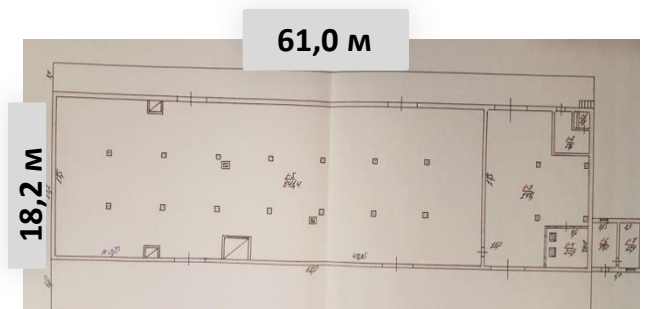
Warehouse-hangar №2, 170,6 m<sup>2</sup>



Warehouse building №1, 1 126 m<sup>2</sup>



Warehouse building №2, 1 110 m<sup>2</sup>





# INDUSTRY

50

Complex of warehouse buildings, total area 2,9 thousand sq. m,  
Tsarychanska TC, Dnipro district

Photo of the object





# INDUSTRY

51

Complex of warehouse buildings, total area 2,9 thousand sq. m,  
Tsarychanska TC, Dnipro district

## Engineering infrastructure

**Power supply:** 100 kW, middle class.

**Water supply:** well, with a volume of 4 m<sup>3</sup>/h.

**Water disposal:** available.

**Gas supply:** there is a place to provide gas power on the territory of the storage premises, but it requires the laying of internal gas networks.

## Land plot

**Total area:** 0,8 ha.

**Intended use:** industry land.

**Cadastral number:** 1225655100:01:003:0459.

**Land manager:** in rent.

## Logistic infrastructure

**National highway:** H 31– 0,9 km.

**International highway:** M 22 – 43 km.

**Passenger and cargo railway station** – 53 km.

**Dnipro** – 86 km, **Kremenchuk** – 101 km.

Dnipropetrovsk investment agency

**Address:** Dnipro, O. Polya Ave. 2, office 538

**Web:** [www.dia.dp.gov.ua](http://www.dia.dp.gov.ua)

**Contact person:** Halyna Savran

**Tel.:** +38 056 742 86 34

**E-mail:** [savran.dia@gmail.com](mailto:savran.dia@gmail.com)

Tsarychanska TC

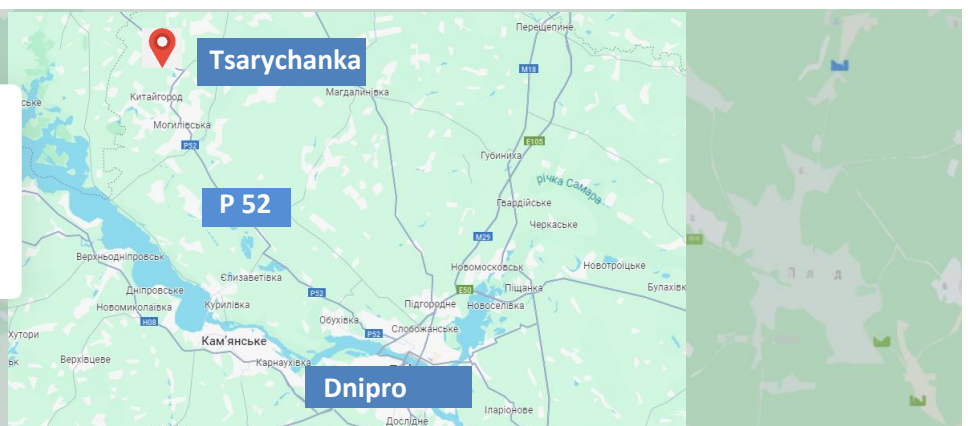
**Адреса:** Tsarychanska TC

**Web:** [www.tsarichanka-gromada.gov.ua](http://www.tsarichanka-gromada.gov.ua)

**mail:** [tsarpossovet@gmail.com](mailto:tsarpossovet@gmail.com)

## Location

Dnipropetrovsk region,  
Dnipro district,  
Tsarychanka village,  
Tsarychanska street



## Production area of 11.4 thousand m<sup>2</sup>, the city of Dnipro

### Object description

**Production facilities of 11 368 m<sup>2</sup> are offered, privately owned** with infrastructure for the location of the enterprise. These facilities are divided into sections: 1.322 m<sup>2</sup>, 3.913 m<sup>2</sup> and 6.133 m<sup>2</sup>.

The production facilities are offered in the Kombaynovy office and logistics complex, located 3 km from the city center, in an industrial zone with convenient road and rail access roads.


The logistics complex is a separate building with an area of 32,800 m<sup>2</sup>.

The facility is equipped with special areas with ramps that provide convenient conditions for loading and unloading goods.

### Technical parameters

#### Production area of 1.322 m<sup>2</sup>, 3.913 m<sup>2</sup> and 6.133 m<sup>2</sup>

- ceiling height: 6.8 m (to reduce the ceiling height, improve the acoustic properties of the room and reduce heat loss, an industrial stretch ceiling can be installed);
- column grid: 6.0\*18.0 m (the distance between the columns in one direction is 6 m, and in the other - 18 m);
- ramp area: 99 m<sup>2</sup>;
- foundations: reinforced concrete monolithic;
- building frame: metal structures;
- building envelope: wall panels;
- “prefabricated sandwich” with mineral wool insulation / brick;
- roof: soft with waterproofing;
- warehouse floors: concrete with anti-dust coating;
- flooring, floor load 6 t/m<sup>2</sup>;
- **approximate rental cost per 1 m<sup>2</sup> is \$3.7, ramp rental: \$0.6**



### Mechanism of cooperation

**long-term lease**

### Initiator

**owner**






# INDUSTRY

53

Production area of 11.4 thousand m<sup>2</sup>, the city of Dnipro

Photo of the  
object

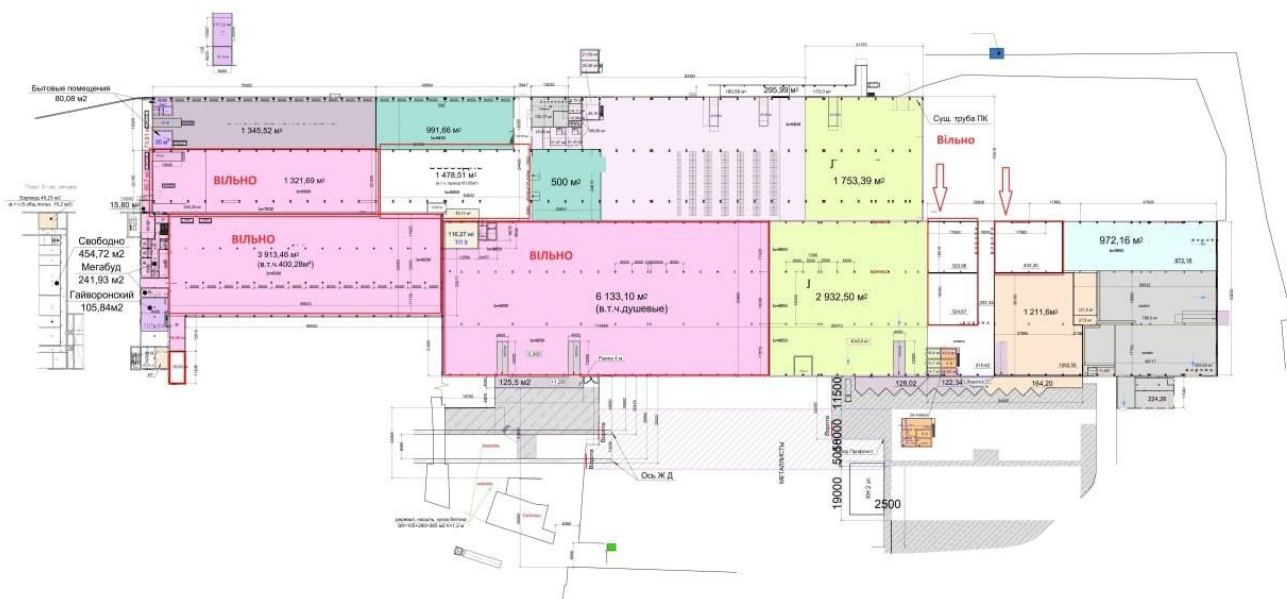


# INDUSTRY

54

Production area of 11.4 thousand m<sup>2</sup>, the city of Dnipro

Technical passport  
of the facility



Vacant production facilities offered for rent



# INDUSTRY

55

Production area of 11.4 thousand m<sup>2</sup>, the city of Dnipro

## Engineering infrastructure

**Power supply:** available (capacity 50 kW)

**Water supply/disposal:** available.

## Logistic infrastructure

**National highway:** E 50 – 2 km.

**Passenger out-of-class, main railway station**

**“Dnipro-Holovnyi”** – 3 km (via E50);

**Kamianske** – 36,3 km (via H08),

**Kryvyi Rih** – 145 km (via H11),

**Kremenchuk (Poltava region)** – 153 km (via H08).

## Location

The city of Dnipro



Dnipropetrovsk investment agency

**Address:** Dnipro, O. Polya Ave. 2, office 538

**Web:** [www.dia.dp.gov.ua](http://www.dia.dp.gov.ua)

**Contact person:** Halyna Savran

**Tel.:** +38 056 742 86 34

**E-mail:** [savran.dia@gmail.com](mailto:savran.dia@gmail.com)

## Production area of 10 thousand m<sup>2</sup>, the city of Dnipro

### Object description

**Production areas of 10 000 m<sup>2</sup> are offered, privately owned** with infrastructure for location of the enterprise.

The production areas are located on the ground floor. The facility has been completely renovated and equipped with 24-hour lighting with specialized daylight lamps. The ceiling in the basement is warm due to the bakery located above.

The facility has a specially equipped platform that provides convenient conditions for loading and unloading goods.

The facility has an asphalt access road and a railroad track located at a distance of 50 meters, which provides convenient logistics for the transportation of goods.

### Technical parameters

#### Production area of 10 000 m<sup>2</sup>

- ceiling height from 4 m (to the crossbar - 4 m, slab ribs - 4.4 m, slab - 4.8 m);
- the length and width of the room allow you to choose the required area for the location of production facilities, for example, 48 X 31 m;
- the floor is anti-dust;
- basement after reconstruction, everything is new;
- the estimated rental price per 1 m<sup>2</sup> is \$ 3



### Mechanism of cooperation

- **long-term lease;**
- **sale of property.**

### Initiator

**owner**

# INDUSTRY

57

Production area of 10 thousand m<sup>2</sup>, the city of Dnipro

Photo of the  
object

Basement floor



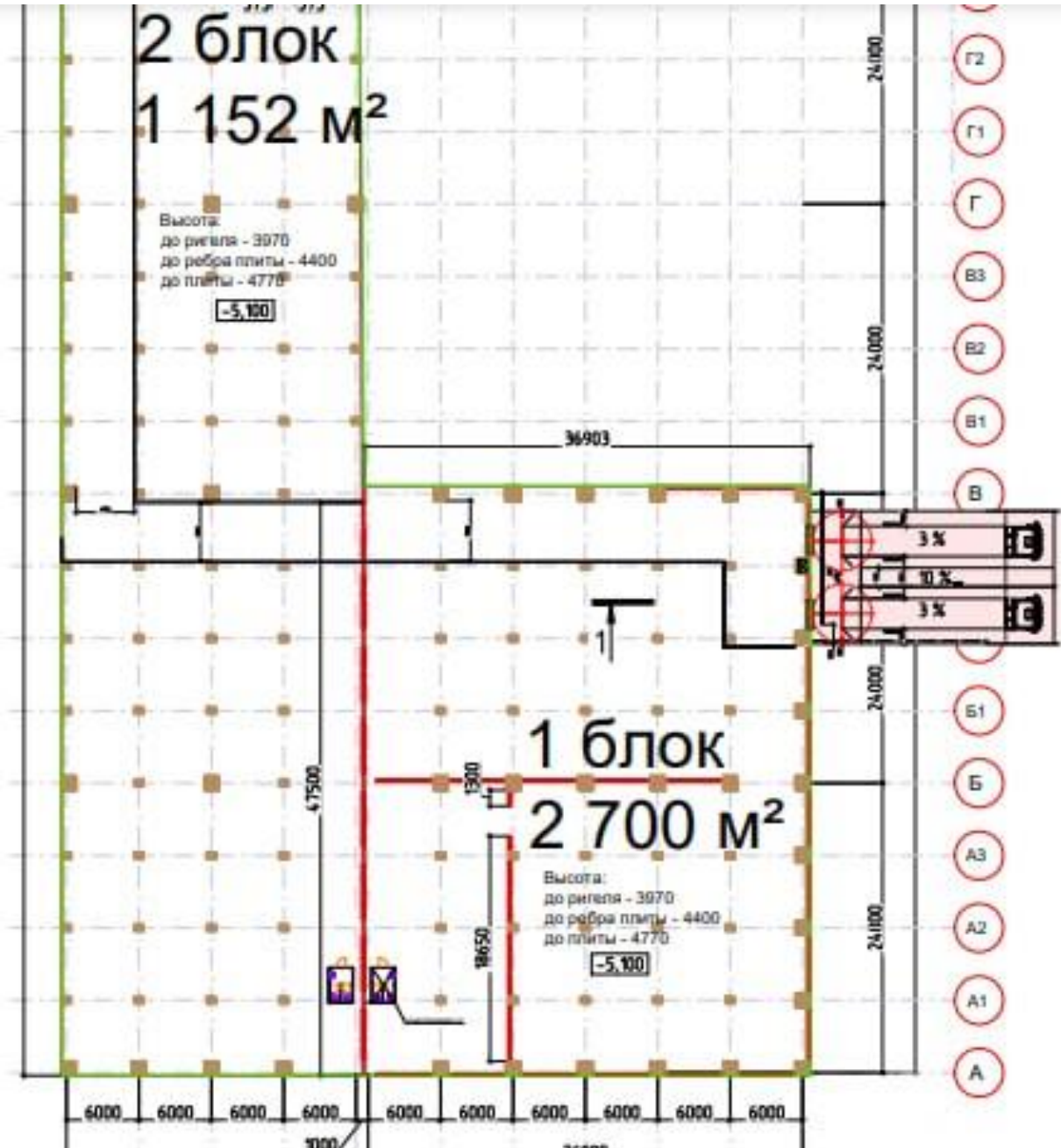
# INDUSTRY

58

Production area of 10 thousand m<sup>2</sup>, the city of Dnipro

Technical passport  
of the facility

Basement floor



# INDUSTRY

59

Production area of 10 thousand m<sup>2</sup>, the city of Dnipro

## Engineering infrastructure

**Power supply:** available (capacity of 7 MW)

**Water supply/disposal:** available.

## Logistic infrastructure

**National highway:** H 08 – 0,5 km.

**Territorial highway:** T 0421 – 0,9 m

**The hub cargo and passenger railway station**

**“Zustrichny”** – 4.4 km;

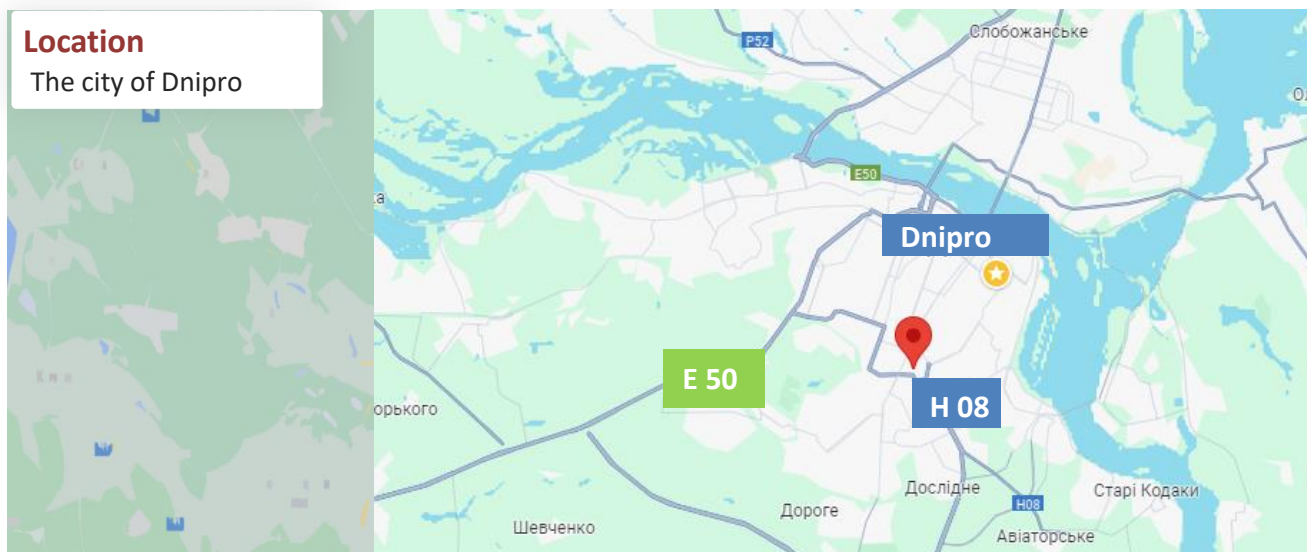
**Kamianske** - 40.7 km (via H11/E50/M04 and H08),

**Kryvyi Rih** - 143 km (via H11),

**Kremenchuk (Poltava region)** - 158 km (via H08).

## Location

The city of Dnipro



Dnipropetrovsk investment agency

**Address:** Dnipro, O. Polya Ave. 2, office 538

**Web:** [www.dia.dp.gov.ua](http://www.dia.dp.gov.ua)

**Contact person:** Halyna Savran

**Tel.:** +38 056 742 86 34

**E-mail:** [savran.dia@gmail.com](mailto:savran.dia@gmail.com)

# INDUSTRY

60

Production area of 1.55 thousand m<sup>2</sup>, the city of Dnipro

## Object description

**Production area of 1,550 m<sup>2</sup> is offered, privately owned** with infrastructure for the enterprise:

- 2 workshops with an area of 813 m<sup>2</sup> and 488 m<sup>2</sup>;
- 2 workshops, 2 utility rooms, stairs, storage room with a total area of 236 m<sup>2</sup>

The facility is located in the industrial zone of the city, has an asphalt access road and a railway track located at a distance of 50 meters, which provides convenient logistics for the transportation of goods.

Currently, these industrial premises are leased and offered for sale.

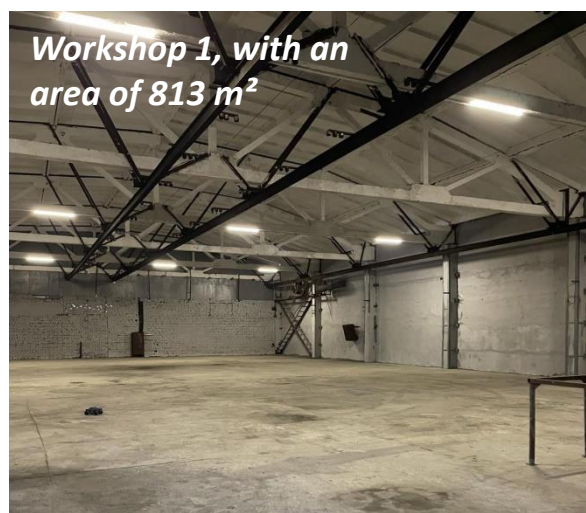
## Technical parameters

### **Workshop 1, with an area of 813 m<sup>2</sup>**

- ceiling height - 8.1 m
- length/width - 37.7 X 24 m;
- floor - concrete.

### **Workshop 2, with an area of 488 m<sup>2</sup>**

- ceiling height - 4 m
- length/width - 42.2 X 12 m;
- floor - concrete.



## Mechanism of cooperation

**For sale**  
**The cost is \$320 thousand**

## Initiator


**owner**

# INDUSTRY

61

Production area of 1.55 thousand m<sup>2</sup>, the city of Dnipro

Photo of the object







# INDUSTRY

63

Production area of 1.55 thousand m<sup>2</sup>, the city of Dnipro

## Engineering infrastructure

**Power supply:** available (capacity 180 kW)

**Water supply/disposal:** available.

## Logistic infrastructure

**National highway:** E 50 – 8,7 km. (via T0410)

**Territorial highway:** T 0410 – 4 km

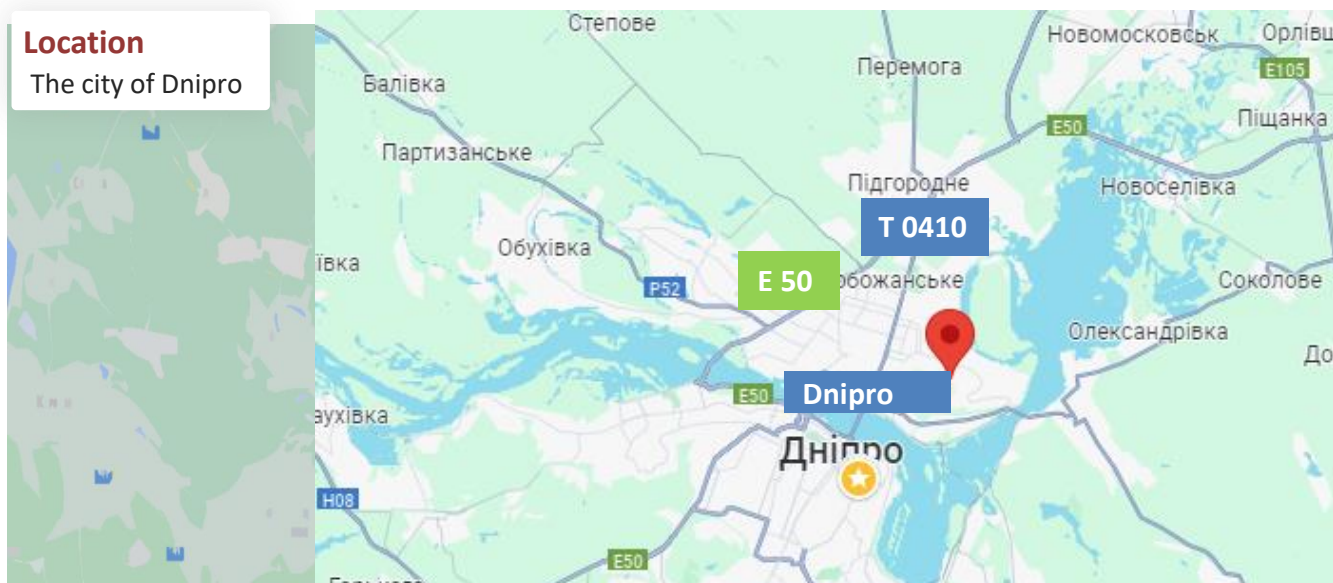
**Kamianske** – 52 km (via E50 and H08),

**Kryvyi Rih** – 154 km (via E50 and H11),

**Kremenchuk (Poltava region)** – 169 km (via H08).

## Location

The city of Dnipro



Dnipropetrovsk investment agency

**Address:** Dnipro, O. Polya Ave. 2, office 538

**Web:** [www.dia.dp.gov.ua](http://www.dia.dp.gov.ua)

**Contact person:** Halyna Savran

**Tel.:** +38 056 742 86 34

**E-mail:** [savran.dia@gmail.com](mailto:savran.dia@gmail.com)

## Production and warehouse premises with a total area of 1 200 m<sup>2</sup>, the city of Kryvyi Rih

### Object description

***A complex of buildings with a total area of 1 200 m<sup>2</sup> of private property with infrastructure for the enterprise is offered, including:***

- an administrative and production building with an area of 658 m<sup>2</sup>;
- production premises with an area of 180 m<sup>2</sup>;
- a warehouse with an area of 281 m<sup>2</sup> and a ceiling height of 5 meters.

**The area of premises that can be used for production is 838 m<sup>2</sup>.**

### Technical parameters

***Administrative and production building with an area of 658 m<sup>2</sup>***

- ceiling height - 6 m;
- floor - tiles;
- walls and ceiling are insulated and covered with profiled sheeting.

***Production facility with an area of 180 m<sup>2</sup>***

ceiling height - 6.4 m;

- floor - tiles;
- an open warehouse under a corrugated sheet shed with an area of 120 m<sup>2</sup> and a height of 8.2 m.



### Mechanism of cooperation

- ***long-term lease: the estimated lease value of the entire complex is \$1 300;***
- ***sale of property: the cost of the entire complex is \$160 000.***

### Initiator

***Kryvyi Rih City territorial community and the owner***

Production and warehouse premises with a total area of 1 200 m<sup>2</sup>,  
the city of Kryvyi Rih

## Engineering infrastructure

**Power supply** : 50 kW (power can be increased)  
**Water supply/disposal**: centralized.  
**Heating**: solid fuel boiler.

## Land plot

**Total area**: 0.5 ha.  
**Purpose**: industrial land.  
**Manager**: Kryvyi Rih City TC

## Logistic infrastructure

**National highway**: H 11 – 1.5 km.  
**Railway station "Mudrona"** – 4.2 km;  
**Dnipro** – 149 km (on H 11) , **Kamianske** – 132 km (on H 11),  
**Kropyvnytskyi** – 122 km (on H 11), **Zhovti Vody** – 68 km (on P74).



Dnipropetrovsk investment agency

**Address**: Dnipro, O. Polya Ave. 2, office 538

**Web**: [www.dia.dp.gov.ua](http://www.dia.dp.gov.ua)

**Contact person**: Halyna Savran

**Tel.:** +38 056 742 86 34

**E-mail**: [savran.dia@gmail.com](mailto:savran.dia@gmail.com)

## Production and warehouse premises with a total area of 1 400 m<sup>2</sup>, the city of Kryvyi Rih

### Object description

***A complex of buildings with a total area of 1 400 m<sup>2</sup> of private property with provided infrastructure for the enterprise are offered, including:***

- 3-storey building with production facilities with a total area of 1105.8 m<sup>2</sup>;
- 2 warehouses with a total area of 110.5 m<sup>2</sup>;
- 2 garages with a total area of 117 m<sup>2</sup> (has 3 boxes) and 55 m<sup>2</sup>;
- a utility room with an area of 66.5 m<sup>2</sup>.

The territory is with a concrete fence, there is a checkpoint, two automatic gates, the courtyard is asphalted and laid with modern tiles. There is a separate entrance with automatic gates to the cold warehouse. There is also a parking.

### Technical parameters

***Production area of a 3-storey building with a total area of 1 106 m<sup>2</sup>***

- length/width of the building - 35.6 X 12.86 m;
- number of floors - 3;
- freight elevator is available;

The building is a capital construction, in excellent condition, externally insulated, metal tile roof, sewerage system, metal-plastic windows.

All conditions for comfortable work of employees have been created: air conditioners are installed in the offices and workshops, sanitary facilities are on each floor, shower room, equipped canteen, light glazed terrace.

### Mechanism of cooperation

- ***long-term lease: the estimated rental price per 1 m<sup>2</sup> is \$3.5;***
- ***sale of property: \$400 per 1 m<sup>2</sup>.***

### Initiator

***Kryvyi Rih City territorial community and the owner***

Production and warehouse premises with a total area of 1 400 m<sup>2</sup>,  
the city of Kryvyi Rih

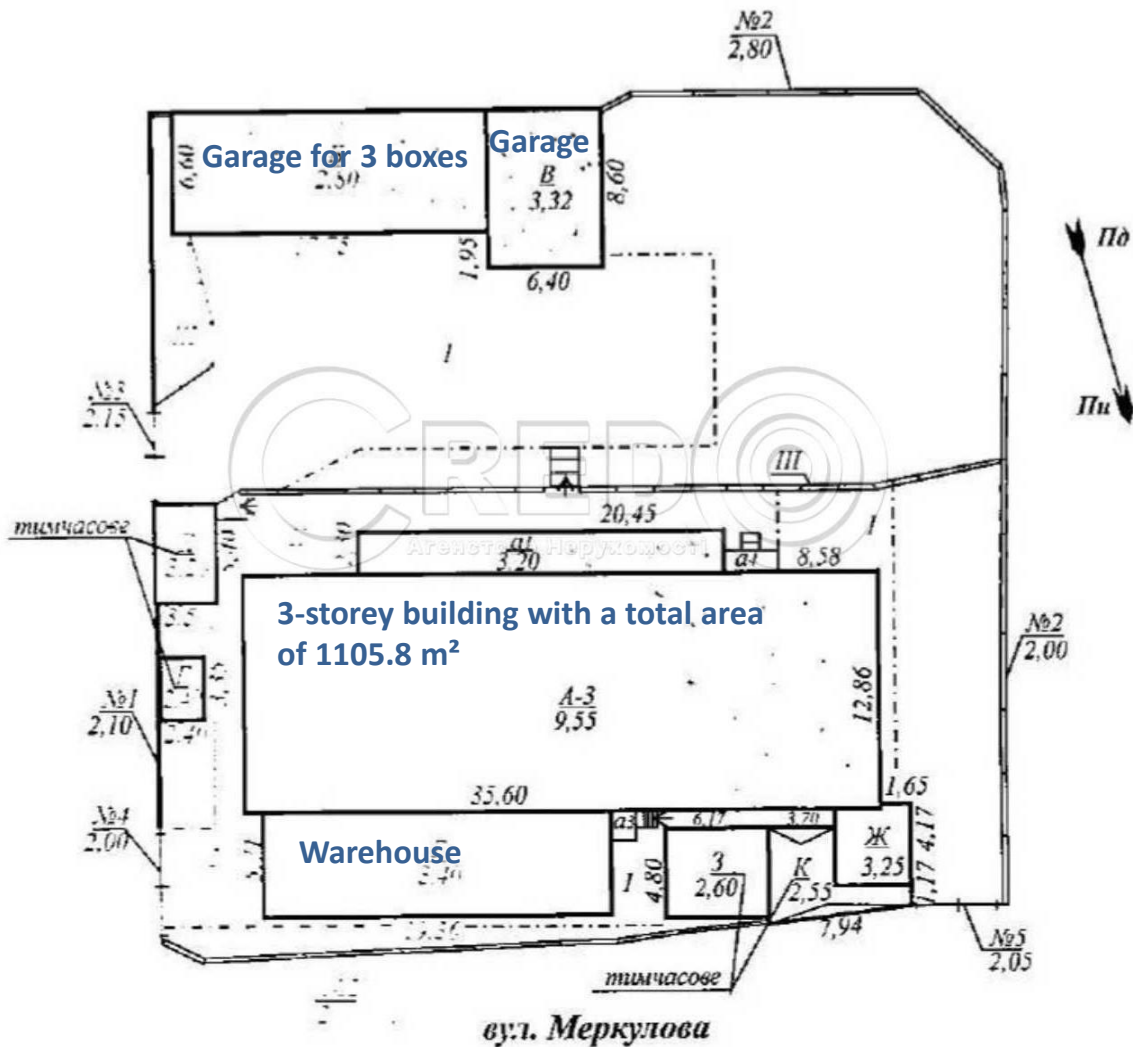
Photo of the object



Production and warehouse premises with a total area of 1 400 m<sup>2</sup>, the city of Kryvyi Rih

Plan scheme of the territory

The plans for each floor are not developed



Production and warehouse premises with a total area of 1 400 m<sup>2</sup>,  
the city of Kryvyi Rih

## Engineering infrastructure

**Power supply:** 65 kW

**Water supply/disposal:** centralized.

**Heating:** gas and solid fuel boiler (with furnace)

**Compressor room:** available

## Land plot

**Total area:** 0.23 ha.

**Purpose:** industrial land.

**Manager:** the land plot is leased.

## Logistic infrastructure

**National highway:** H 11 – 2,6 km.

**Territorial highway:** T 0446 – 0,25 km

**Railway station "Mudrona"** – 100 m;

**Dnipro** – 150 km (on H 11) **Kamianske** – 134 km (on H 11),

**Kropyvnytskyi** – 122 km (on H 11), **Zhovti Vody** – 68 km (on P74).



## Location

the city of Kryvyi Rih

Dnipropetrovsk investment agency

**Address:** Dnipro, O. Polya Ave. 2, office 538

**Web:** [www.dia.dp.gov.ua](http://www.dia.dp.gov.ua)

**Contact person:** Halyna Savran

**Tel.:** +38 056 742 86 34

**E-mail:** [savran.dia@gmail.com](mailto:savran.dia@gmail.com)

# AGRICULTURAL SECTOR



70

Creation of a livestock farm on the basis of the property complex, with an area of 3,6 thousand sq.

*A complex of premises for agricultural purposes is proposed.*

*The complex includes:*

- administrative premises;
- Chicken coop, an area of 200 m<sup>2</sup>;
- granary, an area of 1500 m<sup>2</sup>;
- Concrete area, an area of 700 sq.m;
- 100 m<sup>2</sup> room for the personnel;
- economic building, an area of 1800 sq.m;
- Asphalted access road;
- The territory of the site is fenced with a metal fence, there is a video surveillance system and alarm.

## Object description

## Engineering infrastructure

**Electricity:** electrical substation - 100 kW;

**Water:** artesian well (60 m);

**Water:** cesspool (30 m<sup>3</sup>);

## Land plot

**Total area:** 5 hectares;

**Land steward:** Solonyanska TC.



## Mechanisms for cooperation

**Sale of property**

## Initiator

**Owner**





Creation of a livestock farm on the basis of the property complex, with an area of 3,6 thousand sq.

## Technical specifications

**Building area:** 3600 m<sup>2</sup>  
**Floor:** concrete  
**State of construction:** medium  
**Number of stories:** 1

## Transport infrastructure

- national highway: H08 – 20 km, railway station "Surske" – 30 km;
- The city of Dnipro – 60 km, m. Kamianske – 65 km;

Dnipropetrovsk Investment Agency (DIA)

**Address:**

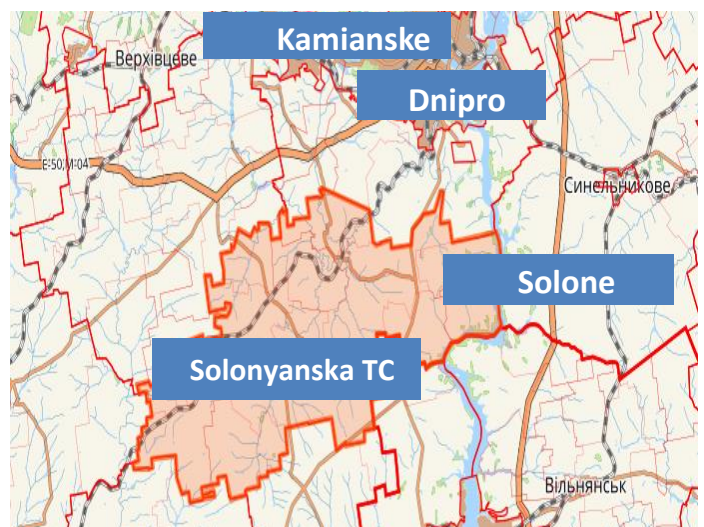
2, O. Paul Ave, office 538, the city of Dnipro, Ukraine, 49004

**Web:** [www.dia.dp.gov.ua](http://www.dia.dp.gov.ua)

**Contact person:** Anton Druzhyinin

**Tel.:** +38 056 742 86 34

**E-mail:** [a.druzhyinin.dia@gmail.com](mailto:a.druzhyinin.dia@gmail.com)





## Livestock breeding complex with a total area of 6 thousand sq. (Mezhivska TG, Synelnykivskyi district)

### Object description

*Livestock breeding complex with a land plot* for the placement of large-scale production is offered.

The complex includes:

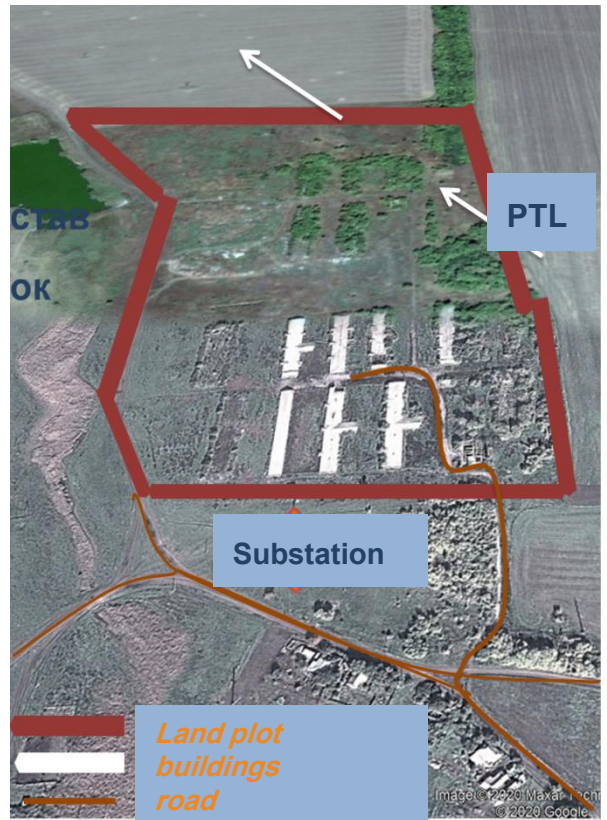
- 7 buildings with an area of  $\approx 6000 \text{ m}^2$ , supplied with electricity;
- land plot, an area of 21.8 ha;
- substation "Vesela" 35/10 (rated power 4000 kVA);
- driveway;
- pond at a distance of 0.02 km;

It is possible to use the complex for cattle / pig / poultry farming, etc.

Currently, the complex is not used.

### Technical specifications

<b>Buildings area</b>	$\approx 6000 \text{ m}^2$
• length	$\approx 100 \text{ m}$
• width	$\approx 10 \text{ m}$
• height	$\approx 6 \text{ m}$
Deck	concrete
Condition of buildings	middle
Floor	1
Rent	from \$ 0.7 to 1.1 $\text{m}^2/\text{year}$



### Mechanisms for cooperation

- *Sale/Rental.*

### Initiator

*Mezhivska TC*  
[www.mezhova.otg.dp.gov.ua](http://www.mezhova.otg.dp.gov.ua)

# AGRICULTURAL SECTOR



73

Livestock breeding complex with a total area of 6 thousand sq. (Mezhivska TG, Synelnykivskyi district)

## Engineering infrastructure

**Power supply** Substation "Vesela" 35/10 –0,05 km; power transmission line (PTL) –0.05 km (220 kV).

**Water supply** Insertion into the existing network –1.4 km, Ø 130 mm (requires restoration).

## Land plot

**Total area::** 21,8 ha

**Intended purpose of use:** reserve lands

**Cadastral number:** 1222682200:01:001:0801

**Land steward:** Mezshivska ATC

**Rent:** from \$1.1 to 1.8 m<sup>2</sup>/year

## Transport infrastructure

- **Highways:** T 0406 – 0.8 km and T 0428 – 12 km (junction E50 and M04);
- **Prydniprovsk railway station "Mezhova"** –11 km, railway – 1.8 km;
- **urban-type settlement Mezhova** –10 km, **the city of Dnipro** – 170 km.

## Location

Mezhivska ATC, Mezhova district, Dnipropetrovsk region.

## Dnipropetrovsk Investment Agency (DIA)

### Address:

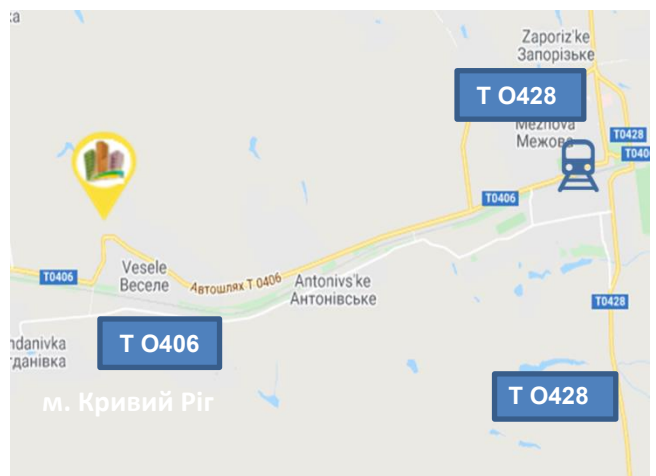
2, O. Paul Ave, office 538, the city of Dnipro, Ukraine, 49004

**Web:** [www.dia.dp.gov.ua](http://www.dia.dp.gov.ua)

**Contact person:** Halyna Savran

**Tel.:** +38 056 742 86 34

**E-mail:** [savran.dia@gmail.com](mailto:savran.dia@gmail.com)



# AGRICULTURAL SECTOR



74

Agricultural property complex with a total area of 12 thousand sq (Tomakivka TG, Nikopol district)

## Object description

*Agricultural property complex for production and processing of meat and dairy products is offered.*

The complex includes:

- 7 buildings with total area of 8 300 m<sup>2</sup>;
- a fodder shop with a capacity of 4 tons per hour with an area of 724 m<sup>2</sup>;
- «Big Dutchman» equipment (poultry density – 25 thousand scales (14 tons), fuel station;
- a land plot with an area of 9 ha;
- two approach automotive asphalt-concrete roads;
- fenced territory of the object.

## Technical specifications

<b>Total area of the object</b>	12 000 m <sup>2</sup>
• <i>length</i>	≈ 78 m
• <i>width</i>	≈ 18 m
• <i>height</i>	≈ 2,2 m
<b>Deck</b>	concrete
<b>Condition of buildings</b>	satisfactory
<b>Floor</b>	1

### Buildings on the territory:

- **6 bulks** - 7 000 m<sup>2</sup>
- **1 bulk with equipment** - 1 300 m<sup>2</sup>
- **fodder shop** – 724 m<sup>2</sup>
- **2 metal hangars** -1 000 m<sup>2</sup>
- **1 warehouse** – 440 m<sup>2</sup>
- **sanitary slaughterhouse** – 43 m<sup>2</sup>
- **warehouse-canopy** – 277 m<sup>2</sup>
- **additional premises:**
- **(administration, garage etc.)** – 2 216 m<sup>2</sup>

## Mechanisms for cooperation

- *sale of property*

## Initiator

*owner.*





## Agricultural property complex with a total area of 12 thousand sq (Tomakivka TG, Nikopol district)

### Engineering infrastructure

**Power supply:** 3 electrical substations with a capacity of 320 kW per hour are located on the territory, 100 kW generator.

**Water supply:** well, 2 water towers, pump station, water supply well (12.5 m deep).

**Water disposal:** autonomous.

**Gas supply:** is available in all buildings. There is a gas-distributing plant on the territory («Marhanets gas» property).

### Land plot

**Total area:** 9 ha

**Purpose of use:** for other agricultural purposes

**Cadastral number:** 1225455100:01:003:0246

**Land steward:** Tomakivs'ka ATC

### Transport infrastructure

- **regional highways:** T0420 – 1,8 km, H23 – 2,8 km;
- **railway station «Myrova»** – 6,2 km;
- **the city of Dnipro** – 90 km, **the city of Zaporizhzhya** – 21 km.

### Location

urban-type settlement Tomakivka, Tomakivs'ka ATC, Tomakivs'kyi district, Dnipropetrovsk region.

### Dnipropetrovsk Investment Agency (DIA)

**Address:**

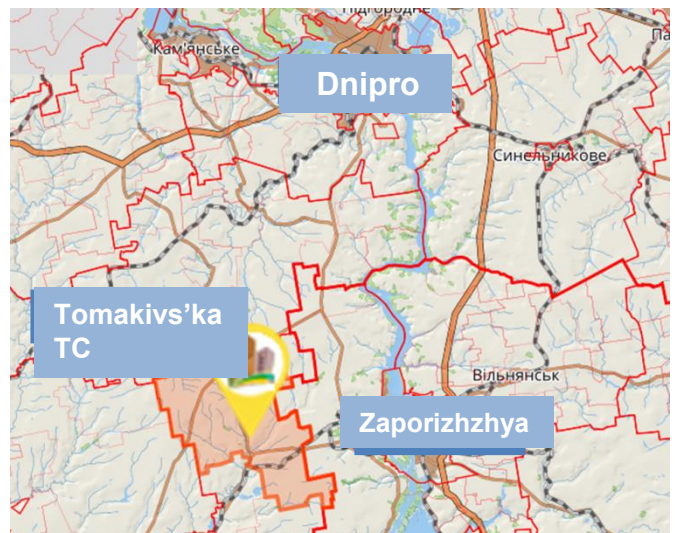
2, O. Paul Ave, office 538, the city of Dnipro, Ukraine, 49004

**Web:** [www.dia.dp.gov.ua](http://www.dia.dp.gov.ua)

**Contact person:** Halyna Savran

**Tel.:** +38 056 742 86 34

**E-mail:** [savran.dia@gmail.com](mailto:savran.dia@gmail.com)





## Milk processing plant, with an area of 520 metres sq. (Novopokrovska TG, Dniprovskiy district)

### Object description

**The industrial enterprise for processing of milk is proposed**, which has the necessary permits, infrastructure and utilities. There is also modern equipment. At the moment the enterprise is not working.

As part of the production includes:

production area, more than 520 m<sup>2</sup> (90% renovated);

Office and amenity rooms, 135 m<sup>2</sup>;

car wash 50 m<sup>2</sup>;

Asphalt concrete driveway,

width 7 m;

own transformer substation.

### Technical specifications

#### Ceiling height:

oil shop - 3.4 m;

annex - 3.9 m;

Basement №1 - 3,8 m;

Basement №2 - 2,2 m.

**Condition of the building** - satisfactory

**Number of floors** - 1



### Mechanisms for cooperation

- joint venture
- long-term leasing
- sale of interest

### Initiator

**Helios LLC, Novopokrovska settlement TC**



Milk processing plant, with an area of 520 metres sq.  
(Novopokrovska TG, Dniprovskyi district)

## Engineering infrastructure

**Electricity** 15 kW/h,  
**Water supply** centralized  
**Own well** - 5 m<sup>3</sup>/h  
**Water disposal (sinkhole)** - 5 m<sup>3</sup>/h  
**The gas pipeline** passes next to the building  
**Heating system:** an autonomous boiler on solid fuel  
**Ventilation system** forced  
**Internet** - there is the possibility of connecting  
**Lighting** is present on the territory and in the premises

## Land plot

**Total area:** 6.9455 ha;  
**Purpose:** reserve lands  
**Cadastral number:** 1225085000:01:001:0165;  
**Land steward:** state ownership.

## Transport infrastructure

- production is located along the local road;
- 4.2 km - T 0420 territorial highway;
- 40 km - E 50 European highway;
- 40 km - H 11 national highway Dnipro-Mykolaiv;
- 39 km - H 08 national road Dnipro-Zaporizhzhia;
- 0.5 km - Kamyshevata Sura river;
- 76 km – the city of Dnipro, 74 km - Zaporizhzhia city;
- 72 km - Dnipro International Airport.

## Location

**Novopokrovska TC, Dnipro district, Dnipropetrovsk region**

Dnipropetrovsk Investment Agency (DIA)

### Address:

2, O. Paul Ave, office 538, the city of Dnipro, Ukraine, 49004

**Web:** [www.dia.dp.gov.ua](http://www.dia.dp.gov.ua)

**Contact person:** Halyna Savran

**Tel.:** +38 056 742 86 34

**E-mail:** [savran.dia@gmail.com](mailto:savran.dia@gmail.com)





Milk processing plant with an area of 520 metres sq.  
(Mezhivska TG, Synelnykivskyi district)

## Object description

*An industrial enterprise for milk processing is proposed, which has the necessary permits, infrastructure and engineering network with a capacity of up to 10 tons per day, modern equipment is also available (Czech Republic, Poland).*

*Currently, the company is not operating.*

## Technical specifications

*Production area* 1187 m<sup>2</sup>  
*• cheese workshop* 360 m<sup>2</sup>  
*• casein workshop* 760 m<sup>2</sup>  
*Ceiling height* 3 m  
*Deck* concrete  
*Floor* 1  
*Year of construction* 1965 year

### *Additional premises:*

*• administrative building* 236.7 m<sup>2</sup>  
*• truck garage* 132 m<sup>2</sup>  
*car garage* 64 m<sup>2</sup>  
*• car wash* 65.3 m<sup>2</sup>  
*• compressor facility* 182.1 m<sup>2</sup>  
*• basement* 655.2 m<sup>2</sup>  
*• boiler house* 321.5 m<sup>2</sup>  
*• Total area* 1658 m<sup>2</sup>



## Mechanisms for cooperation:

- joint venture*
- sale/rental.*

## Initiator

Mezhivska TC [www.mezhova.otg.dp.gov.ua](http://www.mezhova.otg.dp.gov.ua)





## Milk processing plant with an area of 520 metres sq. (Mezhivska TG, Synelnykivskiy district)

### Engineering infrastructure

**Power supply:** the substation is located on the territory – 250 kVA.  
**Water supply:** is available on the territory  
**Water disposal:** is available on the territory  
**Gas supply:** medium-pressure gas pipeline Ø50 mm, 0.005 MPa to 0.3 MPa – 0.02 km  
**Internet:** connection of PJSC "Ukrtelecom" is possible

### Land plot

**Total area:** 15ha  
**Purpose of use:** industry  
**Cadastral number:** 1222655100:04:005:0001  
**Land steward:** Mezhivska TC  
**Rental payment:** \$ 1.1 m<sup>2</sup>/year

### Transport infrastructure

**European highway** E50 – 15 km;  
**highways:** T-0406 – 0.6 km and T-0428 – 1.8 km (junction E50 and M04);  
**railway station "Mezhova"** – 1.5 km;

### Location

**Mezhivska TC, urban-type settlement Mezhova, Mezhova district, Dnipropetrovsk region**

Dnipropetrovsk Investment Agency (DIA)

#### Address:

2, O. Paul Ave, office 538, the city of Dnipro, Ukraine, 49004

**Web:** [www.dia.dp.gov.ua](http://www.dia.dp.gov.ua)

**Contact person:** Halyna Savran

**Tel.:** +38 056 742 86 34

**E-mail:** [savran.dia@gmail.com](mailto:savran.dia@gmail.com)





# AGRICULTURAL SECTOR

80

Production and logistics complex with an area of 1,7 thousand sq (Tomakivska TG, Nikopol district)

*Working food production complex is offered.*

*The complex includes:*


- *a building with an area of  $\approx 1700 \text{ m}^2$ ;*
- *regulated laboratory;*
- *a land plot with an area of 0,7 ha;*
- *two approach asphalt driveways to the territory of the complex.*

*The complex can be used as a warehouse/distillery/fodder production or production of other concentrates (a cistern with a volume of 25 cubic meters and a heated mixer are available). At the moment the enterprise is engaged in the processing of honey and its subsequent export to the EU and USA (HACCP is available).*

## Object description

## Technical specifications

<i>Production area</i>	1700 m <sup>2</sup>
<i>Ceiling height</i>	6 m
<i>Deck</i>	concrete
<i>Floor</i>	1



## Mechanisms for cooperation:

- *sale of property;*
- *sale of equity rights.*

## Initiator

owner



# AGRICULTURAL SECTOR

81

Production and logistics complex with an area of 1,7 thousand sq (Tomakivska TG, Nikopol district)

## Engineering infrastructure

**Power supply:** own electrical substation with a capacity of 250 kW per hour is located on the territory of the complex

**Water supply:** centralized

**Water disposal:** is available on the territory

**Heating system:** electric.

**Ventilation system:** is available.

## Land plot

**Total area:** 7 ha

**Purpose of use:** For other agricultural purposes

**Cadastral number:** 1225455100:03:003:0327

**Land steward:** Tomakivs'ka ATC

## Transport infrastructure

**international highway:** H23 – 1 km;

**territorial highway:** T-0420 – 0.1 km;

**railway station «Myrova»** – 4.3 km;

**the city of Dnipro** – 90 km.

## Location

**urban-type settlement Tomakivka, Tomakivska TC, Verkhniodniprovskyi district, Dnipropetrovsk region**

Dnipropetrovsk Investment Agency (DIA)

### Address:

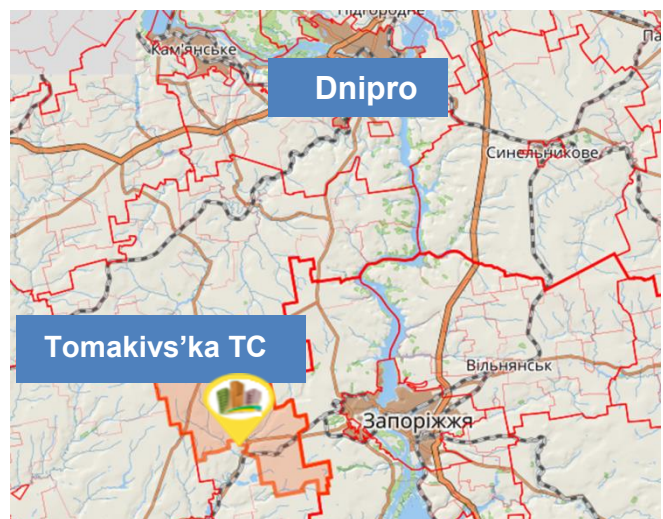
2, O. Paul Ave, office 538, the city of Dnipro, Ukraine, 49004

**Web:** [www.dia.dp.gov.ua](http://www.dia.dp.gov.ua)

**Contact person:** Halyna Savran

**Tel.:** +38 056 742 86 34

**E-mail:** [savran.dia@gmail.com](mailto:savran.dia@gmail.com)





# AGRICULTURAL SECTOR

82

## Vegetable oil production with an area of 1,7 thousand sq (Apostolove, Kryvyi Rih district)

*An industrial enterprise in the city of Apostolove is offered:*

*A manufacture with the necessary permits, engineering infrastructure and modern equipment (installed in 2017), with a capacity of 50 tons of finished products per day.*

*The enterprise includes:*

- *a building with an area of 1 700 m<sup>2</sup>;*
- *office and utility rooms;*
- *a land plot, an area of 1 ha;*
- *10 meters wide driveway;*

### Object description

### Technical specifications

<b>Production area</b>	1700 m <sup>2</sup>
• <b>length</b>	100 m
• <b>width</b>	17 m
• <b>height</b>	6 m
<b>Year of construction</b>	2016 m
<b>Deck</b>	well
<b>Floor</b>	1



### Mechanisms for cooperation:

- *sale of property*

### Initiator

owner



# AGRICULTURAL SECTOR

83

## Vegetable oil production with an area of 1,7 thousand sq. (Apostolove, Kryvyi Rih district)

### Engineering infrastructure

**Power supply:** available

**Water supply:** centralized

**Water disposal:** centralized

**Heating system:** autonomous gas boiler house

**Additionally:** video observation system, security and fire alarm

### Land plot

**Total area:** 1 ha

**Purpose of use:** for the construction and maintenance of trade buildings

**Cadastral number:** 1220310100:03:003:2599

**Land steward:** private property

### Transport infrastructure

**international highway:** H23 – 1,2 km;

**highways:** T 0419 – 0,015 km

**railway station «Apostolove»** – 2.6 km;

**the city of Dnipro** – 154 km.

### Location

**Apostolivska TC, the city of Apostolove, Apostolove district, Dnipropetrovsk region**

Dnipropetrovsk Investment Agency (DIA)

**Address:**

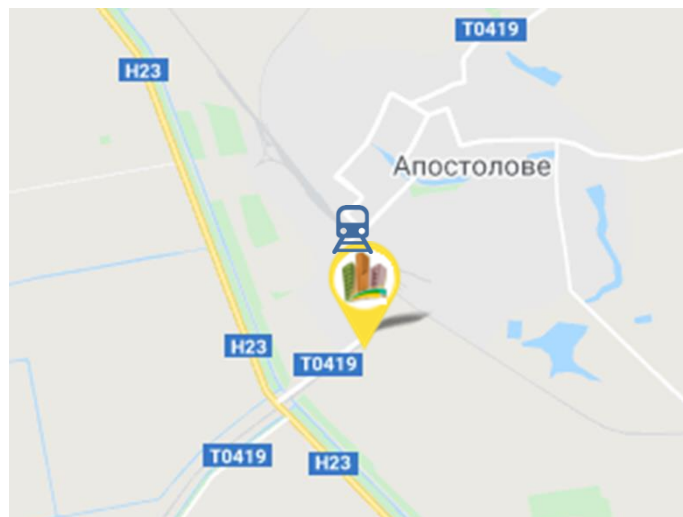
2, O. Paul Ave, office 538, the city of Dnipro, Ukraine, 49004

**Web:** [www.dia.dp.gov.ua](http://www.dia.dp.gov.ua)

**Contact person:** Halyna Savran

**Tel.:** +38 056 742 86 34

**E-mail:** [savran.dia@gmail.com](mailto:savran.dia@gmail.com)



## Warehouse complex (vegetable base) with an area of 2.6 thousand m<sup>2</sup> in the city of Verkhnodniprovsk

### Object description

***A privately owned warehouse complex with a total area of 2.6 thousand m<sup>2</sup> and infrastructure for the company's location is offered:***

- 7 m high warehouse with the area of 1621 m<sup>2</sup>;
- a warehouse with a height of 4.5 m and an area of 149 m<sup>2</sup>;
- a 2.8 m high warehouse with an area of 150 m<sup>2</sup>;
- a ramp with an area of 567 m<sup>2</sup>;
- administrative building with an area of 108 m<sup>2</sup>;
- garage with a total area of 52 m<sup>2</sup>.

The territory of the base is fenced with a 4.5 m high concrete slab fence.

The warehouse complex is used as a vegetable base.



## Warehouse complex (vegetable base) with an area of 2.6 thousand m<sup>2</sup> in the city of Verkhnodniprovsk



### Technical parameters

#### **Production area: 1,621 m<sup>2</sup>**

- ceiling height - 7 m
- wall structures - silicate brick;
- 'skeleton' of the buildings - railway crossbars, columns, floor slabs;
- floor - concrete.

The warehouse is equipped with two refrigerated rooms with a total area of 234 m<sup>2</sup> and a volume of 1900 m<sup>3</sup>. When stored in containers, the capacity is 250 tonnes.

The rest of the premises is divided into two chambers with a total area of 1142 m<sup>2</sup>. When stored on the floor, the capacity is 750 tonnes, and when stored in containers, the capacity is 1400 tonnes.

There are 630 containers with a volume of 1 m<sup>3</sup>.



### Mechanism of cooperation

**Lease/sale.**

### Initiator

**Verkhnodniprovsk TC and the owner <https://vdn.otg.dp.gov.ua/>**

# AGRICULTURAL SECTOR

86

Warehouse complex (vegetable base) with an area of 2.6 thousand m<sup>2</sup> in the city of Verkhnodniprovsk





## Warehouse complex (vegetable base) with an area of 2.6 thousand m<sup>2</sup> in the city of Verkhnodniprovsk



### Engineering infrastructure

**Power supply:** TP with a capacity of 100 kW.

**Water supply/disposal:** centralized.

**Water disposal, heating:** it is possible to connect to the central sewerage system and gas pipeline.

### Land plot

**Total area :** 2.21 ha.

**Purpose:** for commercial activities (maintenance of a complex of non-residential premises (premises of a vegetable base with property).

**Cadastral number:** absent.

**Manager:** leased until 15.07.2054.

### Logistic infrastructure

**National highway :** H 08 – 0,8 km.

**Railway station** – 10,9 km;

**Dnipro** – 70 km, **Kamianske** – 32 km,

**Kryvyi Rih** – 138 km, **Kremenchuk** – 92 km.

Dnipropetrovsk investment agency

**Address:** Dnipro, O. Polya Ave. 2, office 538

**Web:** [www.dia.dp.gov.ua](http://www.dia.dp.gov.ua)

**Contact person:** Halyna Savran

**Tel.:** +38 056 742 86 34

**E-mail:** [savran.dia@gmail.com](mailto:savran.dia@gmail.com)

Verkhnodniprovsk urban community

**Address:** the city of Verkhnodniprovsk

**Web:** [www.vdn.otg.dp.gov.ua](http://www.vdn.otg.dp.gov.ua)

**Contact person:** Yvanna Savchenko

**Tel.:** +38 056 586 05 01

**E-mail:** [vmiskrada@gmail.com](mailto:vmiskrada@gmail.com)

### Location

Verkhnodniprovsk TC  
Kamianske district





# TRADING

88

Shopping centre with an area of 1,7 thousand sq.  
(Magdalynivska TG, Novomoskovsk district)

## Object description

*A shopping centre in the city of Apostolove is offered.*

*The shopping centre includes:*

- *retail area – 2 floors – 1 425 m<sup>2</sup>;*
- *storage units – basement, an area of 710 m<sup>2</sup>;*
- *parking for 50 cars;*

*At present, all the premises of the shopping centre are leased.*

## Technical specifications

<b>Buildings area</b>	2135 m <sup>2</sup>
• <b>length</b>	43 m
• <b>width</b>	18 m
<b>Basement, ceiling height</b>	4 m
<b>Deck</b>	concrete
<b>Condition of buildings</b>	well
<b>Floor</b>	2



## Mechanisms for cooperation:

- *sale of property*

## Initiator

owner



Shopping centre with an area of 1,7 thousand sq.  
(Magdalynivska TG, Novomoskovsk district)

## Engineering infrastructure

**Power supply:** 90 kW/h

**Water supply:** centralized

**Water disposal:** centralized

## Land plot

**Total area:** 0,34 ha

**Purpose of use:** for commercial use

**Cadastral number:** 1222355100:03:001:0599

**Land steward:** Mahdalynivska ATC

## Transport infrastructure

**highways:** T 0419 – 10 m (runs through the Dnieper - Slobozhanske - Pidhorodne - Magdalynivka – Kotovka)

**the city of Dnipro** – 57 km.

## Location

**Mahdalynivska TC, urban-type settlement Magdalynivka, street Radyanska 56, Dnipropetrovsk region**

Dnipropetrovsk Investment Agency (DIA)

### Address:

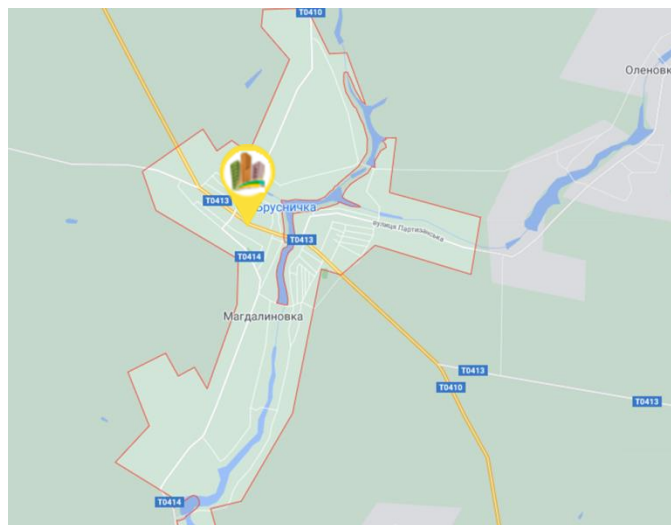
2, O. Paul Ave, office 538, the city of Dnipro, Ukraine, 49004

**Web:** [www.dia.dp.gov.ua](http://www.dia.dp.gov.ua)

**Contact person:** Halyna Savran

**Tel.:** +38 056 742 86 34

**E-mail:** [savran.dia@gmail.com](mailto:savran.dia@gmail.com)





# TRADING

90

Shopping centre with an area of 1,8 thousand sq.  
(Apostolove, Kryvyi Rih district)

## Object description

*A shopping centre in the city of Apostolove is offered.*

*The shopping centre includes:*

*retail area – 2 floors – 1 222 m<sup>2</sup>;*

*storage units – basement, an area of 610 m<sup>2</sup>;*

*parking for 50 cars;*

*The shopping centre is located on a plot of land with an area of 0,25 ha. At present, all the premises of the shopping centre are leased.*

## Technical specifications

<b>Buildings area</b>	1831,4 m <sup>2</sup>
• <b>length</b>	37 m
• <b>width</b>	17 m
<b>Basement, ceiling height</b>	4 m
<b>Ceiling height</b>	2,8 m
<b>Deck</b>	concrete
<b>Condition of buildings</b>	well
<b>Floor</b>	2



## Mechanisms for cooperation:

- *sale of property*

## Initiator

owner



Shopping centre with an area of 1,8 thousand sq.  
(Apostolove, Kryvyi Rih district)

## Engineering infrastructure

**Power supply:** 90 kW/h

**Water supply:** centralized

**Water disposal:** centralized

## Land plot

**Total area:** 0,25ha

**Purpose of use:** for the construction and maintenance of trade buildings

**Cadastral number:** 1220310100:03:088:0017

**Land steward:** Apostolivska TC

## Transport infrastructure

**highways:** T 0419 – 0,015 km

**international highways:** H23 – 1,2 km

**railway station «Apostolove»** – 2,6 km;

**the city of Dnipro** – 154 km.

## Location

**Apostolivska TC, the city of Apostolove, Apostolove district, Dnipropetrovsk region**

Dnipropetrovsk Investment Agency (DIA)

### Address:

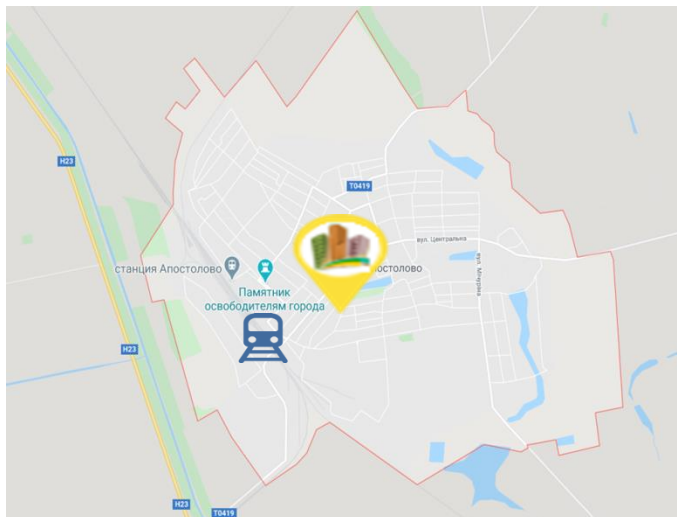
2, O. Paul Ave, office 538, the city of Dnipro, Ukraine, 49004

**Web:** [www.dia.dp.gov.ua](http://www.dia.dp.gov.ua)

**Contact person:** Halyna Savran

**Tel.:** +38 056 742 86 34

**E-mail:** [savran.dia@gmail.com](mailto:savran.dia@gmail.com)



## INDUSTRIAL BUILDINGS OF THE SE «JSC TRANSMASH»

92



ФОНД  
ДЕРЖАВНОГО  
МАЙНА  
УКРАЇНИ

### Initiator: State Property Fund of Ukraine

Privatisation body: Regional office of the State Property Fund of Ukraine (privatisation through auction)

Within the framework of the state small-scale privatisation programme, the property of the former SE Transmash is offered for sale, which has been transferred to the balance sheet of the structural unit of the State Enterprise "Management of the State Property Fund of Ukraine" (Dnipro branch), with the existing engineering and logistics infrastructure, including real estate - buildings and structures with a total area of  $\approx 45,968.5 \text{ m}^2$ ; land plot of  $\approx 24 \text{ ha}$ ; movable property (10 wheeled vehicles, 1,027 inventory items of equipment and inventory). There are railway lines and on-site roads on the territory of the facility.

### POST-PRIVATISATION OBLIGATIONS:

- compliance with the requirements and additional restrictions of environmental legislation on the use of the facility, namely during the operation of the facility
- compliance with sanitary and environmental standards and ensuring compliance with environmental safety requirements in accordance with the regulations and legislation of Ukraine.

*For more information about the investment object, please use the QR code or [the link](#).*



# INDUSTRIAL BUILDINGS OF THE SE «JSC TRANSMASH»

93



ФОНД  
ДЕРЖАВНОГО  
МАЙНА  
УКРАЇНИ

Initiator: State Property Fund of Ukraine

Privatisation body: Regional office of the State Property Fund of Ukraine  
(privatisation through auction)

## LAND PLOT



Total area: 24 ha  
Purpose: industrial land  
Cadastral number: 1211000000:04:432:0007  
1211000000:04:432:0003  
Land steward: Kryvyi Rih city TC

## ENGINEERING INFRASTRUCTURE



Power supply



Water supply/  
water disposal

## LOGISTICS INFRASTRUCTURE



142 km – Dnipro, 431 km – Kyiv;



3 km – Т 0434, 3км – Р 74, 7 km – Н 11;



5 km – “Kryvyi Rih-Sorting” railway station.

Dnipropetrovsk Investment Agency (DIA)

Address: 2, O. Paul Ave, office 538, the city of Dnipro

Web: [www.dia.dp.gov.ua](http://www.dia.dp.gov.ua)

Contact person: Halyna Savran

Tel.: +38 056 742 86 34

E-mail: [savran.dia@gmail.com](mailto:savran.dia@gmail.com)

Regional office of the State Property Fund of Ukraine

Address: 6 Tsentralna St., Dnipro, Ukraine

Web: [www.privatization.gov.ua](http://www.privatization.gov.ua)

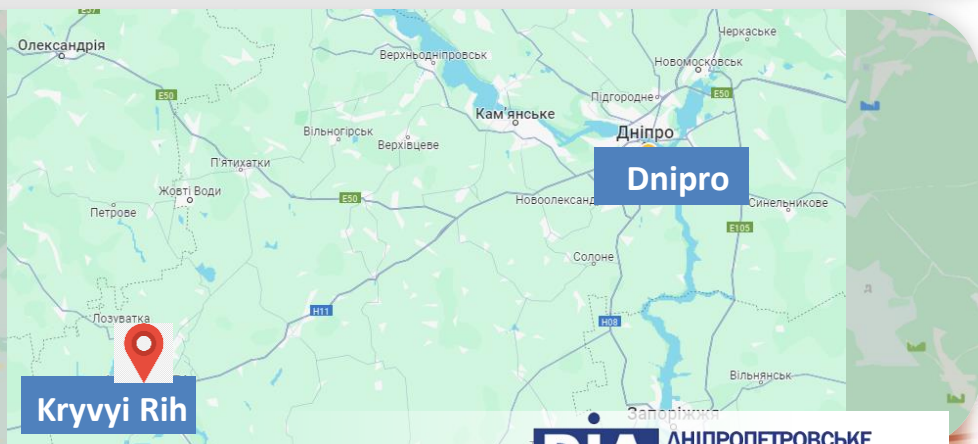
Contact person: Lyudmila Konoplya

Tel.: +38 056 744 11 41

E-mail: [dkp\\_12@spfu.gov.ua](mailto:dkp_12@spfu.gov.ua)

## Location

The city of Kryvyi Rih



**DIA**

ДНІПРОПЕТРОВСЬКЕ  
ІНВЕСТИЦІЙНЕ АГЕНТСТВО

Initiator: State Property Fund of Ukraine

Privatisation body: Regional office of the State Property Fund of Ukraine  
(privatisation through auction)

## NOMENCLATURE OF THE PREMISES:

building	5 619.2 m <sup>2</sup>
main building	30 179.6 m <sup>2</sup>
material composition	1 815.5 m <sup>2</sup>
metal composition	2 357.4 m <sup>2</sup>
canteen	2 903.3 m <sup>2</sup>
pump station	65.0 m <sup>2</sup>
compressor station	239.2 m <sup>2</sup>
laundry room	943.0 m <sup>2</sup>
boiler room	154.9 m <sup>2</sup>
service station area	1 110.5 m <sup>2</sup>
garage - parking	556.5 m <sup>2</sup>
composition of fuels and lubricants	24.4 m <sup>2</sup>
administrative building (construction in progress)	readiness 88%
canteen building (construction in progress)	readiness 63%
welding laboratory (construction in progress)	readiness 87%
purification unit (construction in progress)	readiness 87%
ancillary premises (construction in progress)	readiness 90%
receiving chamber (construction in progress)	readiness 87%
painting department (construction in progress)	readiness 87%
gas control point (construction in progress)	readiness 87%
warehouse for storage of varnishes and paints (construction in progress)	readiness 87%
oxygen storage (construction in progress)	readiness 87%
ventilation cooling tower (construction in progress)	readiness 60%
sump block №1 (construction in progress)	readiness 56%
sump block №2 (construction in progress)	readiness 56%

Detailed information about the object: <https://bit.ly/2N81Wt1>



# SE "PROJECT INSTITUTE "DNEPRODZERZHINSK CIVIL PROJECT"

95



ФОНД  
ДЕРЖАВНОГО  
МАЙНА  
УКРАЇНИ

Initiator: State Property Fund of Ukraine

Privatisation body: Regional office of the State Property Fund of Ukraine  
(privatisation through auction)

Within the framework of the state small-scale privatisation programme, we offer the state-owned enterprise "Dniprodzerzhynskcivilproject", a state-owned enterprise with existing engineering and logistics infrastructure and real estate, including:

- administrative building (5 floors)  $\approx$  2,398 m<sup>2</sup>;
- garage  $\approx$  56.6 m<sup>2</sup>;
- land plot  $\approx$  0.1 ha.

## POST-PRIVATISATION OBLIGATIONS:

- repayment of wage and budget arrears in the amount existing as of the date of transfer of ownership of the privatisation object;
- for an estimated period of 6 months, preventing the dismissal of employees at the initiative of the new owner or its authorised body (except for actions that may result in dismissal under paragraphs 3, 4, 7 and 8 of Part 1, Article 40 and Article 41 of the Labour Code of Ukraine).

## ECONOMICS (as of 31.12.2022):

- share capital - UAH 655 thousand;
- assets - UAH 707 thousand;
- accounts payable - UAH 1,928 thousand;
- number of employees - 10.

*For more information about the investment object, please use the QR code or [the link](#).*



## TECHNICAL PARAMETERS

**Administrative building: 2 398 m<sup>2</sup>**

- the foundation - block;
- walls - brick;
- ceilings - reinforced concrete slabs;
- stairs - precast concrete flights;
- roofing - roofing material;
- floor - mosaic concrete slabs, tiles,
- laminate; year of construction - 1974.



**Garage: 56.6 m<sup>2</sup>**

- foundation - cinder concrete; walls - brick; ceilings - reinforced concrete slabs;
- roofing - roofing material; floor - concrete.

# SE "PROJECT INSTITUTE "DNEPRODZERZHINSKIVILPROJECT"

96



ФОНД  
ДЕРЖАВНОГО  
МАЙНА  
УКРАЇНИ

Initiator: State Property Fund of Ukraine

Privatisation body: Regional office of the State Property Fund of Ukraine  
(privatisation through auction)

## LAND PLOT



Total area: 0.1 ha

Purpose: for design, survey works and placement of service garages

## ENGINEERING INFRASTRUCTURE



Power supply



Water supply/  
water disposal

## LOGISTICS INFRASTRUCTURE



41 km - Dnipro, 455 km - Kyiv;



1.9 km - T 0412, 4.1 km - H 08;



1.2 km – "Kamianske-Pasazhyrske" railway station.

Dnipropetrovsk Investment Agency (DIA)

Address: 2, O. Paul Ave, office 538, the city  
of Dnipro

Web: [www.dia.dp.gov.ua](http://www.dia.dp.gov.ua)

Contact person: Halyna Savran

Tel.: +38 056 742 86 34

E-mail: [savran.dia@gmail.com](mailto:savran.dia@gmail.com)

Regional office of the State Property  
Fund of Ukraine

Address: 6 Tsentralna St., Dnipro, Ukraine

Web: [www.privatization.gov.ua](http://www.privatization.gov.ua)

Contact person: Lyudmila Konoplya

Tel.: +38 056 744 11 41

E-mail: [dkp\\_12@spfu.gov.ua](mailto:dkp_12@spfu.gov.ua)

## Location

The city of Kamianske,  
Dnipro district



Initiator: State Property Fund of Ukraine

Privatisation body: Regional office of the State Property Fund of Ukraine  
(privatisation through auction)

Within the framework of the state small-scale privatisation programme, the state enterprise "UKRCHORMETGEOLOGIJA" is offered for sale, with the existing engineering, logistics infrastructure and real estate, including:

- buildings (Zhenevska Street, Kryvyi Rih) with a total area of  $\approx 1,310 \text{ m}^2$ ;
- buildings (Lashtoby Street, Kryvyi Rih) with a total area of  $\approx 2,578 \text{ m}^2$ ;
- land plots of  $\approx 0.41 \text{ ha}$  and  $0.68 \text{ ha}$ .

## POST-PRIVATISATION OBLIGATIONS:

- repayment of wage and budget arrears in the amount existing as of the date of transfer of ownership of the privatisation object;
- for approximately 6 months, preventing the dismissal of the company's employees at the initiative of the new owner or its authorised body (except for actions for which dismissal is provided for under paragraphs 3, 4, 7 and 8 of Part 1, Article 40 and Article 41 of the Labour Code of Ukraine).

## ECONOMICS (as of 09.2023):

- share capital - UAH 1,263.8 thousand;
- assets - UAH 5,731 thousand;
- available debt - UAH 1,049 thousand;
- number of employees - 30.

*For more information about the investment object, please use the QR code or [the link](#).*



## TECHNICAL PARAMETERS

### Buildings and structures (Zhenevska Street):

- building No. 4, with an area of  $457.7 \text{ m}^2$  (1952);
- building no. 5, with an area of  $487.6 \text{ m}^2$  (1952);
- warehouse building with an area of  $84.8 \text{ m}^2$  (1988);
- warehouse building with an area of  $71.1 \text{ m}^2$  (1988);
- Preventive maintenance facility, with an area of  $208.9 \text{ m}^2$  (1985)



### Buildings and structures (Lashtoby Street):

- administrative building with an area of  $2287.8 \text{ m}^2$  (1933);
- garage with an area of  $290.2 \text{ m}^2$  (1979);



## SE “UKRCHORMETGEOLOGIJA”

98



ФОНД  
ДЕРЖАВНОГО  
МАЙНА  
УКРАЇНИ

Initiator: State Property Fund of Ukraine

Privatisation body: Regional office of the State Property Fund of Ukraine  
(privatisation through auction)

### LAND PLOT



Total area: 1,09 ha

Purpose: production activity

### ENGINEERING INFRASTRUCTURE



Power supply



Water supply/  
water disposal

### LOGISTICS INFRASTRUCTURE



147 km – Dnipro, 421 km – Kyiv;



8.7 km – T 0434, 4.5 km – P 74, 8.3 km – H 11;



2.8 km – “Vechirny Kut” freight and passenger railway station.

Dnipropetrovsk Investment Agency (DIA)

Address: 2, O. Paul Ave, office 538, the city  
of Dnipro

Web: [www.dia.dp.gov.ua](http://www.dia.dp.gov.ua)

Contact person: Halyna Savran

Tel.: +38 056 742 86 34

E-mail: [savran.dia@gmail.com](mailto:savran.dia@gmail.com)

Regional office of the State Property  
Fund of Ukraine

Address: 6 Tsentralna St., Dnipro, Ukraine

Web: [www.privatization.gov.ua](http://www.privatization.gov.ua)

Contact person: Lyudmila Konoplya

Tel.: +38 056 744 11 41

E-mail: [dkp\\_12@spfu.gov.ua](mailto:dkp_12@spfu.gov.ua)

### Location

The city of Kryvyi Rih

