

INDUSTRIAL PROPERTY OBJECTS CATALOGUE

24 objects, of which:

20 – business;

4 – privatization.

INDUSTRY — 16

A complex of industrial buildings with a total area of 8 thousand sq. <i>(«Apostolivagromash» LLC , Apostolove TC, Kryvyi Rih district)</i>	3
Complex of industrial buildings with an area of 13 thousand sq. <i>(Private owner, the city of Piatykhatky, Kamianske district)</i>	5
Property complex of industrial buildings, with a total area of 10 thousand sq. <i>(PJSC «Linde Gas Ukraine», the city of Dnipro, Dnipro district)</i>	7
Production facilities with a total area of 3 thousand sq. <i>(Private owner, the city of Piatykhatky, Kamianske district)</i>	9
General purpose area with a total area of 1 thousand sq. <i>(Private owner, the city of Piatykhatky, Kamianske district)</i>	11
Industrial and administrative building, with an area of 14 thousand sq. <i>(«Engineering company «KRIPTO», the city of Zhovti Vody, Kamianske district)</i>	13
Complex of industrial buildings with an area of 7,5 thousand sq. <i>(«Pavlohrad machinery and repair plant» LLC, the city of Pavlohrad)</i>	15
Property complex of buildings with an area of 3.6 thousand sq. m <i>(Krynychanska TC, Kamianske district)</i>	17
Integral property complex, total area 3 thousand sq. m <i>(Pereschepyne TC, Samarivskyi district)</i>	21
Production area of 1.3 thousand sq. m <i>(Piatykhatky city TC, Kamianske district)</i>	23
Complex of warehouse buildings, total area 2,9 thousand sq. m <i>(Tsarychanska TC, Dnipro district)</i>	25
Production area of 11 thousand m² <i>(the city of Dnipro)</i>	29
Production area of 10 thousand m² <i>(the city of Dnipro)</i>	33
Production area of 1.5 thousand m² <i>(the city of Dnipro)</i>	37
Production and warehouse premises with a total area of 1 400 m² <i>(the city of Kryvyi Rih)</i>	41
Production area of 1.3 thousand m² <i>(the city of Kryvyi Rih)</i>	45

AGRO-INDUSTRIAL COMPLEX — 2

- | | |
|--|-----------|
| <p>Creation of a livestock farm on the basis of a property complex, with an area of 3,6 thousand sq.
 <i>(Private owner, Solonianska TC, Dnipro district)</i></p> | 47 |
| <p>Vegetable oil production with an area of 1,7 thousand sq.
 <i>(Private owner, Apostolivska TC, Kryvyi Rih district)</i></p> | 49 |

SERVICES — 2

- | | |
|---|-----------|
| <p>Shopping centre with an area of 1,7 thousand sq.
 <i>(Private owner, Mahdalynivska TC, Samarivskiyi district)</i></p> | 53 |
| <p>Shopping centre with an area of 1,8 thousand sq.
 <i>(Private owner, Apostolivska TC, Kryvyi Rih district)</i></p> | 55 |

PRIVATIZATION — 4

- | | |
|--|-----------|
| <p>Industrial buildings of SE "JSC TRANSMASH" with a total area of 46 thousand m²
 <i>(State Property Fund of Ukraine, the city of Kryvyi Rih)</i></p> | 57 |
| <p>SE "PROJECT INSTITUTE "DNEPRODZERZHINSKIVILPROJECT", with a total area of 2.5 thousand m²
 <i>(State Property Fund of Ukraine, the city of Kamianske)</i></p> | 59 |
| <p>SE "DNEPROGIPROSHAKHT", with a total area of 10.5 thsd. m²
 <i>(State Property Fund of Ukraine, the city of Dnipro)</i></p> | 62 |
| <p>SE "UKRCOLOURPROM", with a total area of 1.4 thsd. m²
 <i>(State Property Fund of Ukraine, the city of Dnipro, the city of Zhovti Vody)</i></p> | 64 |



The symbol indicates a shortcut to the catalog content

A complex of industrial buildings with a total area of 8 thousand sq. Apostolove

Object description

A complex of industrial buildings is offered, with a well-equipped infrastructure to accommodate production:

- production shop No. 1 with an area of 3,625 m²;
- production shop No. 2 with an area of 1,210 m²;
- production workshop No. 3 with an area of 1,701 m²;
- 6 additional premises with the area of: 205 m², 46 m², 717 m², 81 m², 387 m², 445 m².

There is also an asphalt access road and a railroad track at a distance of 350 meters.

The current use of the complex is as production facilities for the manufacture of agricultural equipment.



Technical parameters

Production shop No. 1 with an area of 3,625 m²

- ceiling height - 6.6 m;
- length/width - 87.2 x 12.6 + 71.4 x 24.2 + 17.5 x 45.6 m;
- floor - concrete.

Production shop No. 2 with an area of 1,210 m²

- ceiling height - 10 m;
- length/width - 49.0x24.7 m;
- floor - concrete.



Mechanism for cooperation

- **long-term lease;**
- **sale of property.**

Initiator

«Apostolivagromash» LLC

<https://apostolovagromash.wixsite.com/apostolovagromash>



INDUSTRY

4

A complex of industrial buildings with a total area of 8 thousand sq. Apostolove

Engineering infrastructure

Power supply, Water supply/disposal, Gas supply and Heating system: is available and does not require additional investments. The company has its own substation on the territory of the enterprise.

Land plot

Total area: 3,4 ha.
Intended purpose: industry land.
Cadastral number: is assigned.
Land lessee: lease agreement for «Apostolivagromash» LLC.

Transport infrastructure

National route: H 23 – 2 km.
Regional route: T 0419 – 0,1 km.
Junction railway station «Apostolove» of the Kryvyi Rih Directorate of the Prydniprovsk Railway – 1,6 km;
Kryvyi Rih – 42,9 km, **Dnipro** – 183 km,
Kropyvnytskyi – 162 km.

Dnipropetrovsk Investment Agency (DIA)

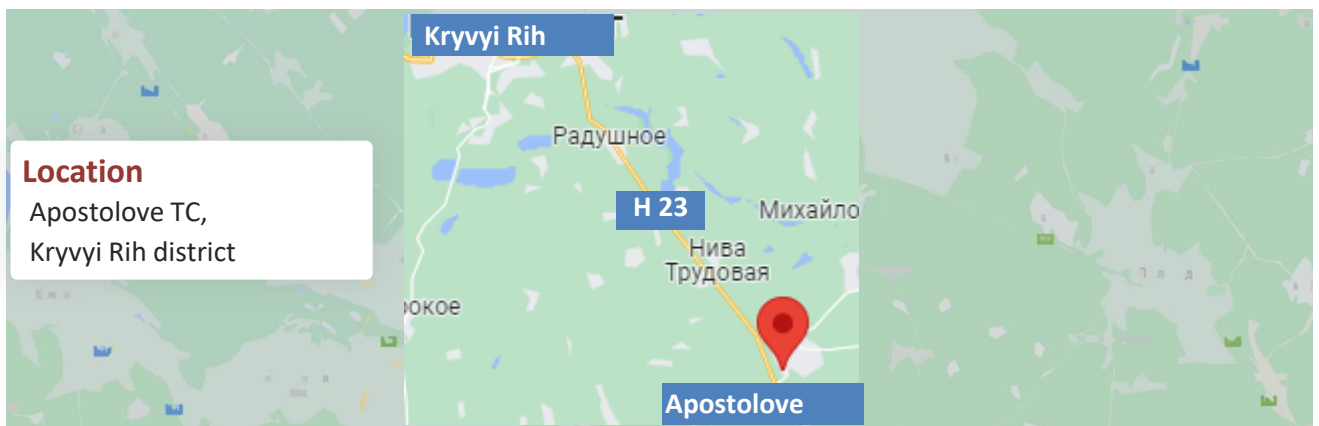
Address: 2, O. Paul Ave, office 538, the city of Dnipro

Web: www.dia.dp.gov.ua

Contact person: Olha Kozlytska

Tel.: +38 056 742 86 34

E-mail: o.kozlytska@dia.dp.ua





Complex of industrial buildings , with a total area of 13 thousand sq. in the city of Piatykhatty

Object description

A complex of industrial buildings with the necessary infrastructure for production location is offered. The complex includes:

- production hall, 10,000 m²;
- Industrial building 1440 m²;
- administrative building 912 m² (2 floors);
- 3 additional premises (150 m², 200 m² and 500 m²);

There is also an access road with asphalt and a railway track at a distance of 150 m.

The preliminary use of the complex is a repair and mechanical plant.

Technical specifications

Production hall: 10 000 m²

- ceiling height – 11 m.
- length/ width – 100 x 100 m
- deck – concrete

Industrial building : 1 400 m²

- ceiling height – 11 m.
- length/ width – 80 x 18 m
- Deck – concrete

Administrative building: 912 m²

- length/ width – 76 x 12 m
- deck – concrete
- floor – 2



Technical specifications

- **sale of property;**
- **long lease.**

Initiator

owner



INDUSTRY

6

Complex of industrial buildings , with a total area of 13 thousand sq. in the city of Piatykhvatky

Engineering infrastructure

Power supply: is available, needs to be connected;
Water supply/disposal: is available, needs to be connected;
Gas supply: is available;
Heating system: N/A;
Ventilation system: N/A.

Land plot

Total area: 6 ha
Intended purpose of use: industrial land
Cadastral number: is assigned
Land steward: private person (lease contract)

Transport infrastructure

European highways : E 50 – 1 km;
Regional highways: T 0419 – 0,5 km, P 74 – 3 km; .
Railway station «Piatykhvatky»– 1,5 km, «Piatykhvatky-Stykova» – 7 km;
Dnipro– 109 km, **Kryvyi Rih** – 70 km, **Zhovti Vody** – 23 km.

Location

Piatykhvatky TC, Kamianske district, Dnipropetrovsk region

Dnipropetrovsk Investment Agency (DIA)

Address:

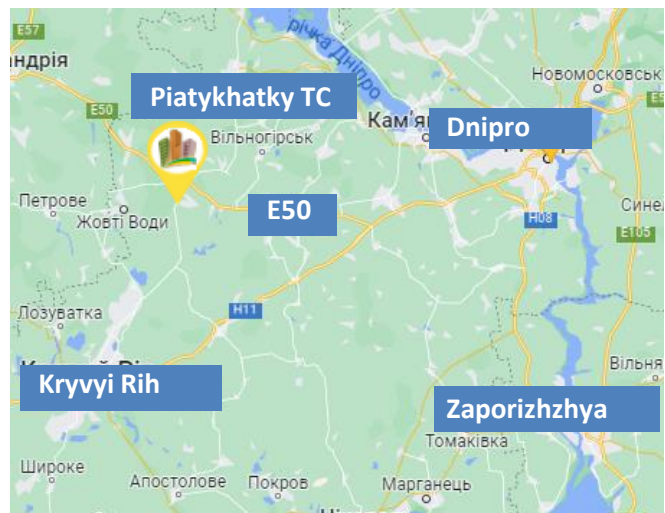
2, O. Paul Ave, office 538, the city of Dnipro, Ukraine, 49004

Web: www.dia.dp.gov.ua

Contact person: Olha Kozlytska

Tel.: +38 056 742 86 34

E-mail: o.kozlytska@dia.dp.gov.ua



Property complex of industrial buildings, with a total area of 10 thousand sq., the city of Dnipro

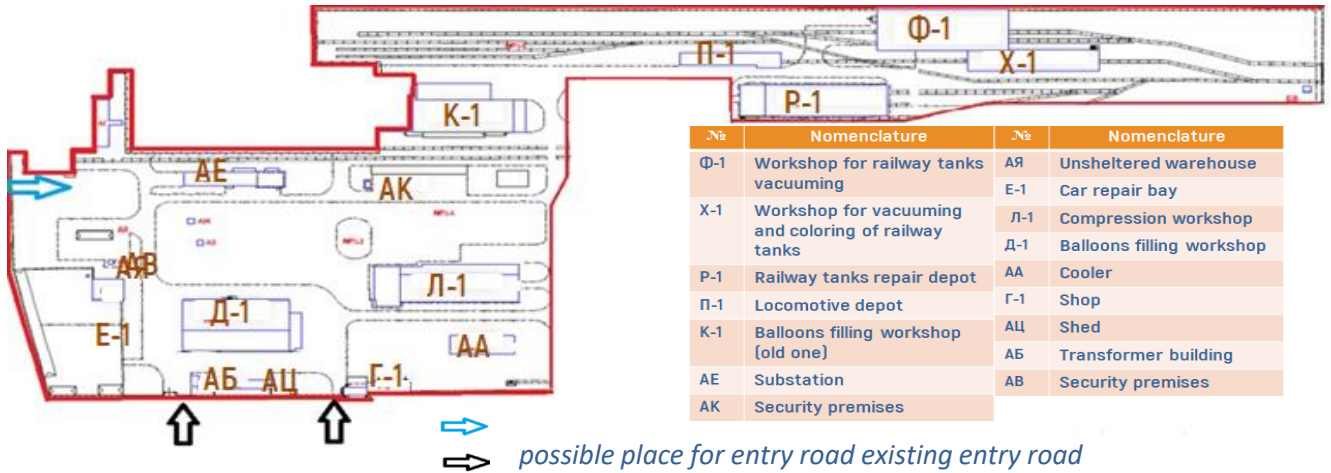
Object description

Property complex with necessary engineering and logistic infrastructure **is offered for industrial production location**. Total construction area of buildings and structures ≈ 10 thousand m^2 , including:

- 5 manufacture workshops $\approx 6\,996\ m^2$;
- 4 industrial buildings $\approx 2\,220\ m^2$;
- 7 additional spaces $\approx 800\ m^2$ (shop, cooler (cooling tower) security premises, shed, unsheltered warehouse);
- open-storage production and transport spaces.

Technical specifications

The territory of the object is fenced with a reinforced concrete fence.



Mechanisms for cooperation

- *sale*;
- *long lease*.

Initiator

PJSC «Linde Gas Ukraine», www.linde-gas.com.ua

Property complex of industrial buildings, with a total area of 10 thousand sq., the city of Dnipro

Engineering infrastructure

Power supply: «Kysneva substation -150» 150/10/6, power reserve 36,98 MW.

Water supply/disposal: it is possible to provide by connecting to the water utility networks, which are located next to the territory. Also available 2 artesian wells.

Gas supply: gas point at a distance of 200 m.

Land plot

Total area: 7,17 ha.

Intended purpose of use: industrial land.

Cadastral number: 1210100000:04:088:0015

Land steward: lease agreement PJSC «Linde Gas Ukraine».

Transport infrastructure

European highways: E 50 - 4,5 km та E 105 - 18 km.

regional highways: P 52 - 12 km (Dnipro-Reshetylivka).

6 railway tracks on the territory of the object, which connect the nearest stations: «Samarivka» and «Oleksandrivka».

2 approach asphalt concrete automotive roads **and 2 entry roads** to the territory (it is possible to equip additional entrances).

«Dnipro» international airport (via the T0410 - 22 km.

Dnipro river port (via the T0410) – 10 km.

Location

the city of Dnipro

Dnipropetrovsk Investment Agency (DIA)

Address:

2, O. Paul Ave, office 538, the city of Dnipro, Ukraine, 49004

Web: www.dia.dp.gov.ua

Contact person: Olha Kozlytska

Tel.: +38 056 742 86 34

E-mail: o.kozlytska@dia.dp.gov.ua





Production area with a total area of 3 thousand sq. in the city of Piatykhatky

Object description

The complex of industrial premises in the city of Piatykhatki is proposed.

The complex consists of:

storage facilities;

industrial premises;

Administrative building with repairs.

The complex is equipped with overhead crane-beams, there are machines for working metal of all types, the water tank (volume - 1500 m³), forge with hydro hammer.

Pre-use of buildings - shop for repair of agricultural machinery and manufacturing of agricultural equipment.

Technical specifications

Building area: 3000 m²

Building height: 7-9 meters

Year of construction: 1980-1989

Floor: concrete

State of construction: medium

Number of stories: 1



Mechanisms for cooperation

- *sale of property*

Initiator

owner



INDUSTRY

10

Production area with a total area of 3 thousand sq. in the city of Piatykhatky

Engineering infrastructure

Electricity: available;
Water supply/disposal: centralized;
Gas supply: none;
Heating system: none;
Ventilation system: available.

Land plot

The total area: 0.3 hectares;
Cadastral number: assigned.

Transport Infrastructure

- regional roads: T 0419 – 0.65 km, R 74 – 0.75 km;
- european highways: E 50 – 1.7 km;
- railway station " Pyatykhatki" – 1.9 km, "Pyatykhatki-Stykova" - 7.7 km;
- the city of Dnipro – 110 km, the city of Kryvyi Rih - 1.9 km.
Kryvyi Rih – 68.6 km, Zhovti Vody - 24.2 km.

Location

Piatykhatki TC, Kamiansky district, Dnipropetrovsk region

Dnipropetrovsk Investment Agency (DIA)

Address:

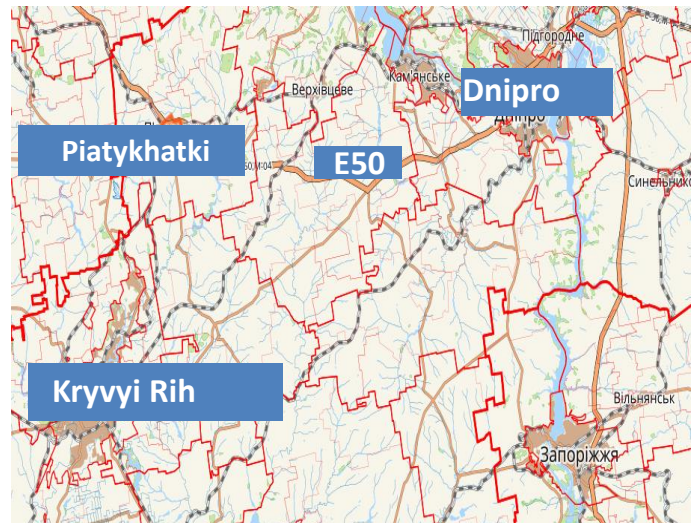
2, O. Paul Ave, office 538, the city of Dnipro, Ukraine, 49004

Web: www.dia.dp.gov.ua

Contact person: Olha Kozlytska

Tel.: +38 056 742 86 34

E-mail: o.kozlytska@dia.dp.ua





Free use premises with a total area of 1 thousand sq. in the city of Piatykhatky

Object description

Two-storey building of the former dormitory is proposed.

The proposal includes:

The building, a total area of $\approx 1,050 \text{ m}^2$; adjacent territory of 0,1 hectare.

The building is located in the central part of the city, near the road T0419. Reconstruction: the roof has been repaired, glazing has been done, as well as plaster finishing of the second floor.

Technical specifications

Building area: 1050 m²

Year of construction: 1980-1989

Floor: concrete

State of construction: medium

Number of stories: 2



Mechanisms for cooperation

- ***real estate sale***
- ***long-term leasing***

Initiator

owner



INDUSTRY

12

Free use premises with a total area of 1 thousand sq. in the city of Piatykhvatky

Engineering infrastructure

Electricity: transformer substation, capacity 30 kW;
Water supply/disposal: centralized;
Gas supply: available;
Heating system: not available;
Ventilation system: available.

Land plot

The total area: 0.1 ha;
Cadastral number: assigned.

Transport infrastructure

- regional roads: T 0419 – 0.55 km, R 74 – 3.2 km;
- european highways: E 50 – 4.7 km;
- railway station "Piatykhvatki" – 5.3 km, " Piatykhvatki - Stykova" - 7.7 km;
- the city of Dnipro – 114 km; m. Kryvyi Rih – 66.8 km, Zhovti Vody - 15 km.

Location

Piatykhvatki TC, Kamianske district, Dnipropetrovsk region

Dnipropetrovsk Investment Agency (DIA)

Address:

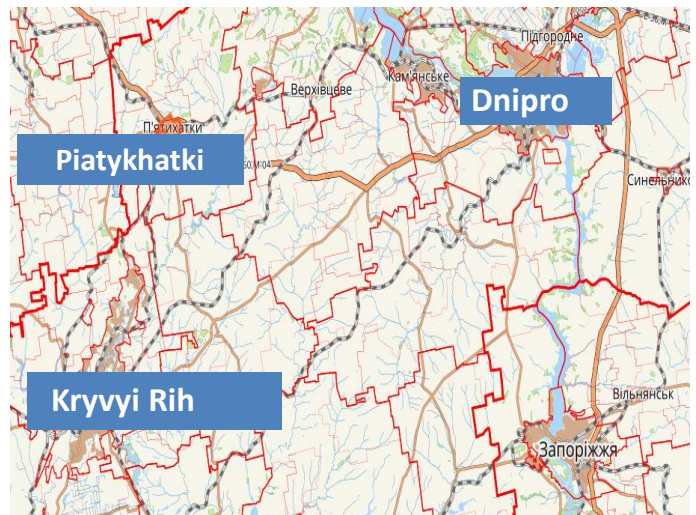
2, O. Paul Ave, office 538, the city of Dnipro, Ukraine, 49004

Web: www.dia.dp.gov.ua

Contact person: Olha Kozlytska

Tel.: +38 056 742 86 34

E-mail: o.kozlytska@dia.dp.ua



Industrial and administrative building, with an area of 14 thousand sq. in the city of Zhovti Vody

Object description

An industrial and administrative building with a provided engineering infrastructure for the production location is offered, including:

- production facilities with an area of 10017 m²;
- administrative and amenity premises (3 floors) with total area of 3 786 m²;
- access asphalt-concrete road, 4 m wide;
- own transformer substation.

Available human resources of an enterprise ≈ 20 people (engineers, technologists, designing engineers; developers, electricians, machinists, locksmiths, other.)

Technical specifications

Production area: 10 017 m²

- ceiling height – 8 m;
- deck – shock-proof, smooth-faced, resistant to humidity;
- renovation of a building (30%) – 2014 year.

Additional premises: 3 786 m²

- administrative premises – 2 524 m²;
- amenity premises for operational personnel – 1 262 m²



Mechanisms for cooperation

- **share participation;**
- **joint venture;**
- **long lease;**
- **sale of shares.**

Initiator

LLC «Engineering company «KRIPTO», www.kripto.com.ua

Industrial and administrative building, with an area of 14 thousand sq. in the city of Zhovti Vody

Engineering infrastructure

Power supply: 290 kWh, reserve – 1,3 MWh,
Water supply: 1,5 m3/hour, reserve – 10 m3/hour
Water disposal: 1,5 m3/hour.
Gas supply: is available on the territory
Heating system: n/a;
Ventilation system:
- natural intake-exhaust ventilation system;
- forced air compressors
Internet 100 Mb/s.
Lighting LED 55% and
luminescent 45%.

Land plot

Total area: 1,7ha
Purpose of use: industry
Cadastral number: 1210700000:01:321:0017
Land steward: LLC "Engineering company «KRIPTO»
Rental payment: rental agreement (10,8 UAH m²/year)

Transport infrastructure

Regional highways: P74 – 2 km;
Railway station «Zhovti Vody 2» – 3 km;
the nearest airport «Kryvyi Rih» – 75 km,
distance to administrative center, the city of Dnipro – 130 km.

Location

the city of Zhovti Vody, Kamianske district, Dnipropetrovsk region

Dnipropetrovsk Investment Agency (DIA)

Address:

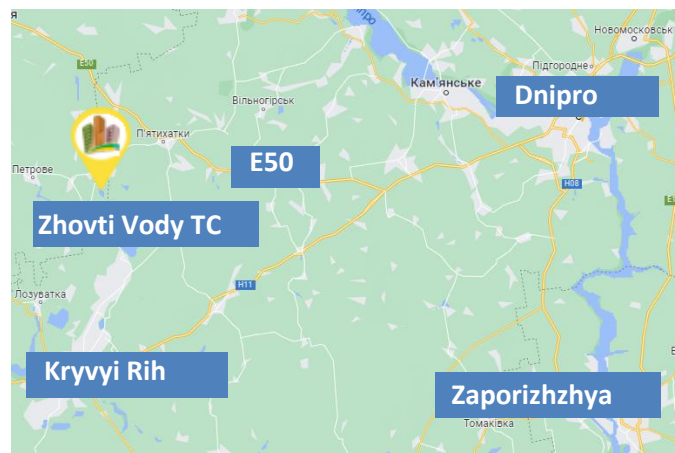
2, O. Paul Ave, office 538, the city of Dnipro, Ukraine, 49004

Web: www.dia.dp.gov.ua

Contact person: Olha Kozlytska

Tel.: +38 056 742 86 34

E-mail: o.kozlytska@dia.dp.ua





INDUSTRY

15

Complex of industrial buildings with an area of 7,5 thousand sq. in the city of Pavlohrad

Object description

The complex of industrial buildings with secured infrastructure to accommodate the production is proposed.

The proposal includes:

- production areas, more than 5000 m²;
- offices and premises for production staff 2500 m²;
- Lifting bridge cranes 5/10/15 tons;
- a connected railroad track;
- asphalt driveway.

Technical specifications

Production area: 5 000 m²

Ceiling height: 20 m to the truss 17 m

Floor: concrete

Additional rooms:

office space

and premises for production personnel -

2500 m²

Total area - 7500 m²

Rent for the facility: market



Mechanisms for cooperation

- equity interest;
- joint venture;
- long-term lease;
- sale of interest.

Initiator

Pavlohrad repair-mechanical plant LLC

www.pvrmz.com



INDUSTRY

16

Complex of industrial buildings with an area of 7,5 thousand sq. in the city of Pavlohrad

Engineering infrastructure

Electricity: 1 mWh

Water supply: own well with a passport

Gas supply is put on the territory.

Heating system: autonomous (divorced network of pipes for the compressors)

Internet 100 mb/s.

IT infrastructure (Wi-fi, LAN)

Land plot

The total area: 123 hectares;

Purpose: industry

Cadastral number: 1212400000:03:021:0078;
1212400000:03:021:0081

Operator: natural person (lease contract)

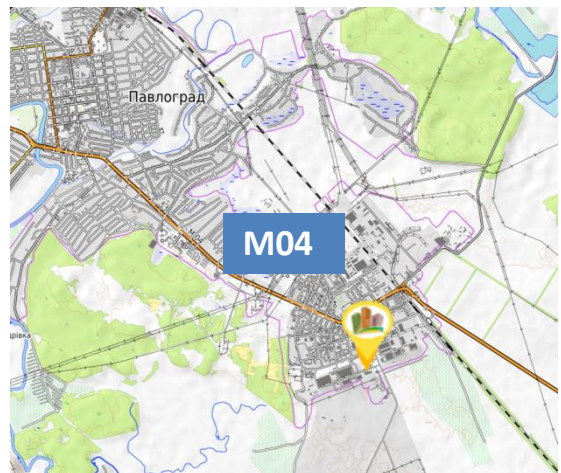
Rent: \$ 1.3 m²/year

Transport infrastructure

- **international road: M04** – 1.5 m;
- **the freight-passenger railway station of the 4th class "Pavlohrad II"** – 3 km;
- **airport "Dnipropetrovsk"** – 91 km.

Location

**the city of Pavlograd,
Dnepropetrovsk region**



Dnipropetrovsk Investment Agency (DIA)

Address:

2, O. Paul Ave, office 538, the city of Dnipro, Ukraine, 49004

Web: www.dia.dp.gov.ua

Contact person: Olha Kozlytska

Tel.: +38 056 742 86 34

E-mail: o.kozlytska@dia.dp.ua



INDUSTRY

17

Property complex of buildings with an area of 3.6 thousand sq. m, Krynychanska TC, Kamianske district

Object description

The property complex of privately owned buildings with a total area of 3,556.9 m² is offered, with the provided infrastructure for the accommodation of the enterprise:

- building of the production premises, with an area of 735.2 m²;
- building for additional production needs, with an area of 572.4 m²;
- workshop building with an area of 437.9 m²;
- warehouse building with an area of 1 441.7 m²;
- administrative building with an area of 281.1 m².

The complex is located in the industrial zone of the town. It has driveways and a driveway. The territory of the complex is partially paved, surrounded by a fence, there is a guard post. In the yard, there are paved parking for vehicles.

Today, the mentioned production areas are not used. Previous use - production of polypropylene bags.

The estimated rental price per 1 m² is \$5

Technical parameters

Building of production premises (K-1), with an area of 735.2 m²

- ceiling height – 4.05 m, foundation - metal pillars, walls - metal, roof - metal, ceiling - metal, floor - concrete.

Building for additional production needs (Z-1), with an area of 572.4 m²

- ceiling height – 6.50 m, foundation - metal pillars, walls - metal, roof - metal, ceiling - metal, floor - concrete.

Workshop building (B-1), with an area of 437.9 m²

- ceiling height – 6,5 m, foundation - reinforced concrete, walls - concrete, roof - slate, ceilings - reinforced concrete, floor - concrete; engineering equipment: electricity.

Warehouse building (B-1), with an area of 1441.7 m²

- ceiling height – 5.0 m, foundation - reinforced concrete, walls - concrete, roof - metal, ceilings - reinforced concrete, floor - concrete; engineering equipment: electricity.

Administrative building (A-1), with an area of 281.1 m²

- ceiling height – 4.05 m, foundation - concrete, walls - brick, roof - slate, floor - wooden, floor - wooden; engineering equipment: electricity, water supply, sewerage, gas pipeline, water heating.

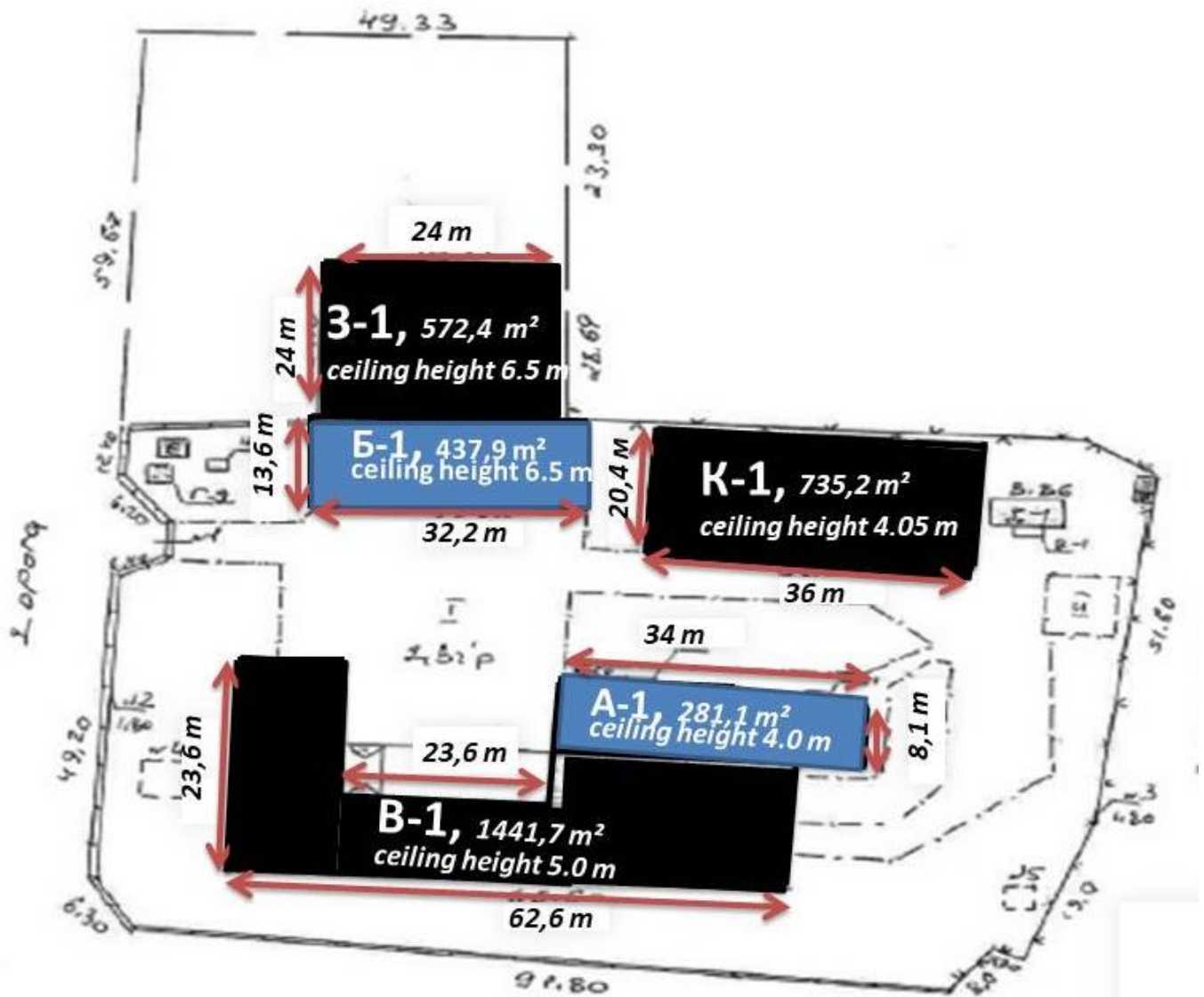


INDUSTRY

18

Property complex of buildings with an area of 3.6 thousand sq. m, Krynychanska TC, Kamianske district

A plan is a layout of buildings





INDUSTRY

19

Property complex of buildings with an area of 3.6 thousand sq. m,
Krynychanska TC, Kamianske district

Photo of the object





INDUSTRY



Property complex of buildings with an area of 3.6 thousand sq. m,
Krynychanska TC, Kamianske district

Mechanism of cooperation

Long-term lease / sale of property.

Initiator

Krynychanska TC and the owner <https://krin.otg.dp.gov.ua/>

Engineering infrastructure

*Power supply: 30 kW, with the possibility of increasing to 400 kW.
Water supply/disposal, heating system: available.*

Land plot

*Total area: 1,19 h a.
Intended use: industry land.
Cadastral number: 1222055100:04:102:0765.
Land manager: in rent.*

Logistic infrastructure

*National highway: E 50 – 8,3 km.
Railway station Kamianske-Pasajyrske – 27,3 km;
Dnipro – 40 km, Kamianske – 27 km,*

Dnipropetrovsk investment agency

Krynychanska TC

Address: Dnipro, O. Polya Ave. 2, office 538

Address: Krynychanska TC

Web: www.dia.dp.gov.ua

Web: www.krin.otg.dp.gov.ua

Contact person: Olha Kozlytska

E-mail: info@krin.otg.dp.gov.ua

Tel.: +38 056 742 86 34

E-mail: o.kozlytska@dia.dp.ua

Location

Dnipropetrovsk region,
Kamianske district,
village Krynychki,
str. M. Hrushevsky



DNIPROPETROVSK
INVESTMENT AGENCY

WWW.DIA.DP.GOV.UA

INDUSTRY

21

Integral property complex, total area 3 thousand sq. m,
the city of Pereschepyne

Object description

An integral property complex of privately owned buildings with a total area of 3,018 m² is offered for sale with renovation and provided infrastructure for the location of the enterprise:

Technical parameters

- 2 garages with the area of 502 m² and 345 m²;
- administrative and office building (2 floors) with an area of 434 m²;
- workshop with a basement (2 floors) with an area of 454 m² (the project of a 2-storey hotel has been completed (75% of readiness));
- production workshop with an area of 349 m²;
- warehouse with an area of 499 m², with an office space of 30 m², heated by a solid fuel boiler;
- warehouse with an area of 74 m²;
- woodworking workshop with an area of 257 m².

The territory is fenced with a reinforced concrete slab fence. 90% of the territory is covered with asphalt, the rest is greenery (fruit trees and nuts). There is an asphalt access road.
The property is currently partially leased.



Mechanism of cooperation

- ***long-term lease;***
- ***sale of property.***

Initiator

Pereschepyne TC and owner
<https://pereschepynske.otg.dp.gov.ua/>

INDUSTRY

22

Integral property complex, total area 3 thousand sq. m,
the city of Pereschepyne

Engineering infrastructure

Electricity: 35 kW, with the possibility of increasing the capacity.
Own boiler room (74 m²) and 5.4 kW solar collector.
Water supply/disposal: centralised.
Gas supply: available.
Heating system: mixed.

Land plot

Total area: 1,5 ha.
Intended use: industry land.
Cadastral number: assigned.
Land steward: rented for 49 years.

Logistic infrastructure

National highway: M 18 – 0,01 km.
Railway station – 5,8 km;
Dnipro – 72 km, **Poltava** – 125 km,
Kharkiv – 150 km, **Kremenchuk** – 177 km.

Dnipropetrovsk investment agency

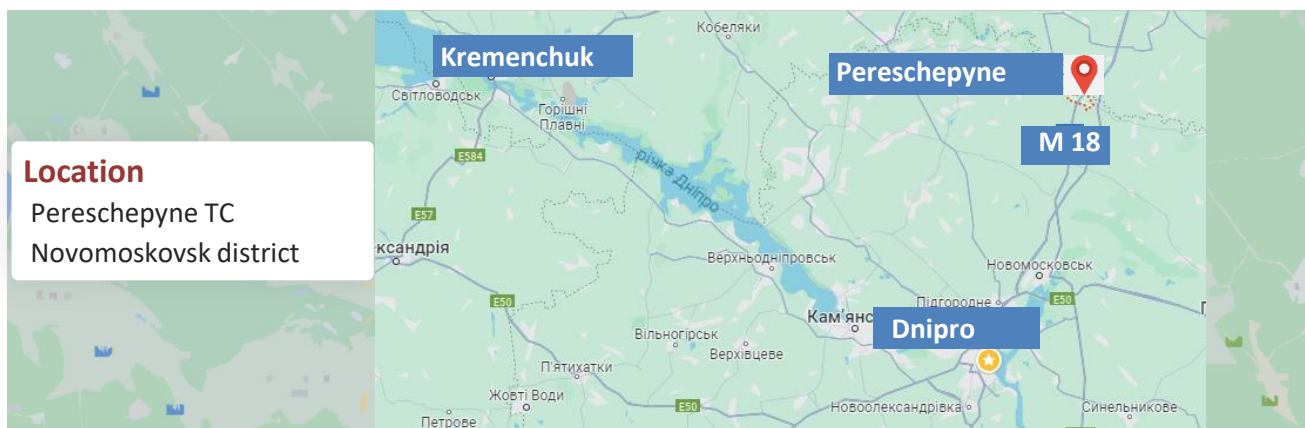
Address: Dnipro, O. Polya Ave. 2, office 538

Web: www.dia.dp.gov.ua

Contact person: Olha Kozlytska

Tel.: +38 056 742 86 34

E-mail: o.kozlytska@dia.dp.ua





INDUSTRY

23

Production area of 1.3 thousand m², the city of Piatykhatky

Object description

Property complex of privately owned facilities with provided infrastructure for the enterprise is offered for sale:

- production building with an area of 1,323 m²;
- administrative building with an area of 136 m²;
- 2 production facilities with an area of 198 m² and 500 m².

There is an asphalt access road. The property is currently not in use. Previous use: production of metal-plastic windows, motor transport company.

Technical parameters

Production area of 1,323 m²

- ceiling height - 3 to 5 m;
- floor - concrete, there are repair pits used for car maintenance and repair;
- number of floors - 2 with a 1-storey extension (garages).



Mechanism of cooperation

- **long-term lease;**
- **sale of property.**

Initiator

Piatykhatky TC and owner
<https://pyatihmr.dp.gov.ua/#!>



INDUSTRY

24

Production area of 1.3 thousand m², the city of Piatykhatky

Engineering infrastructure

Electricity: 10,000 kV, own transformer substation.
Water supply: borehole.

Land plot

Total area: 1,29 ha.
Intended use: industry land..
Cadastral number: assigned.
Land steward: on lease.

Logistic infrastructure

National route : E 50– 1 km;
Regional route: P 74 – 0,05 km;
Railway station – 1,6 km, railway line at a distance of 280 m;
Dnipro – 109 km, **Kamianske** – 86,6 km,
Kryvyi Rih – 70 km, **Zhovti Vody**– 24 km.

Dnipropetrovsk investment agency

Address: Dnipro, O. Polya Ave. 2, office 538

Web: www.dia.dp.gov.ua

Contact person: Olha Kozlytska

Tel.: +38 056 742 86 34

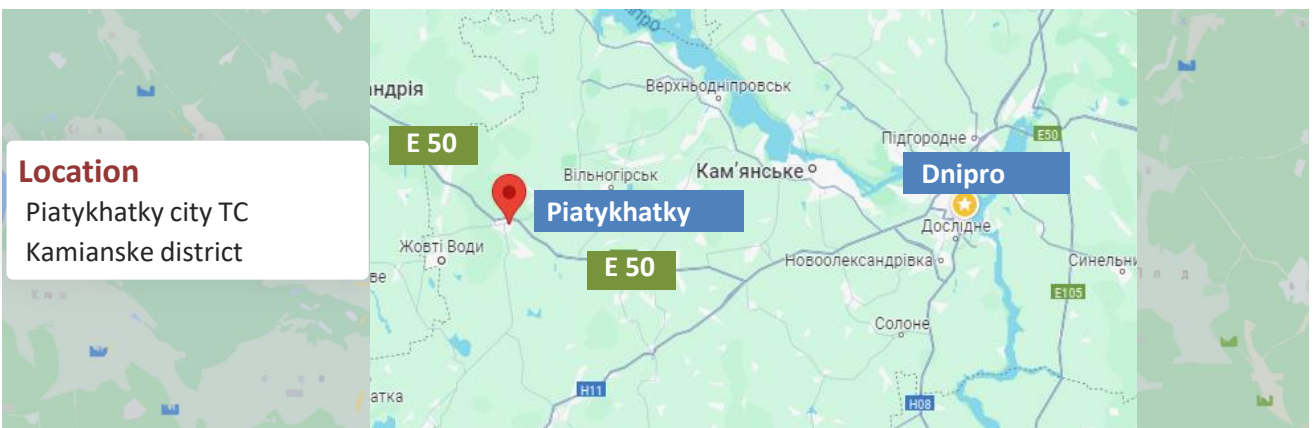
E-mail: o.kozlytska@dia.dp.ua

Piatykhatky city community

Address: the city of Piatykhatky

Web: www.pyatihmr.dp.gov.ua

E-mail: info@pyatihmr.dp.gov.ua



Location

Piatykhatky city TC
Kamianske district

DIA

DNIPROPETROVSK
INVESTMENT AGENCY

WWW.DIA.DP.GOV.UA



INDUSTRY

25

Complex of warehouse buildings, total area 2,9 thousand sq. m,
Tsarychanska TC, Dnipro district

Object description

The complex of privately owned warehouse buildings with a total area of 2,858 m² is offered, with the provided infrastructure for the location of the enterprise:

- warehouse-hangar №1 with a total area of 451.4 m²;
- warehouse-hangar building №2 with an area of 170.6 m²;
- warehouse building №1 with an area of 1,126 m²;
- warehouse building №2 with an area of 1,110 m².

The complex has an asphalt access road. The territory of the complex is partially asphalted and fenced. There are asphalted car parking areas in the yard.

Previous use - storage facilities..

The estimated rental price per 1 m² is \$ 0.5

Technical parameters

Warehouse-hangar №1 with a total area of 451.4 m²

- ceiling height - 4.3 m, floor covering - asphalt concrete, length/width - 36.9 X 12.5 m.

Warehouse-hangar building №2 with an area of 170.6 m²

- ceiling height - 4.3 m, floor covering - asphalt concrete, length/width - 26.45 X 6.5 m.

Warehouse building №1 with an area of 1,126 m²

- ceiling height – 5.5 m, floor covering – asphalt concrete, length/width – 61.2 x 18.4 m.

Warehouse building №2 with an area of 1,110 m²

- ceiling height - 5.5 m, floor covering - asphalt concrete, length/width - 61.0 X 18.2 m.

Mechanism of cooperation

Long-term lease

Initiator

Tsarychanska TC and the owner

<https://tsarichanka-gromada.gov.ua/>




INDUSTRY

26

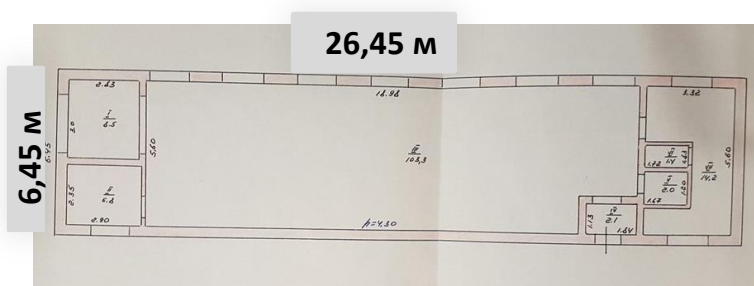
Complex of warehouse buildings, total area 2,9 thousand sq. m,
Tsarychanska TC, Dnipro district

Technical passport
of the object

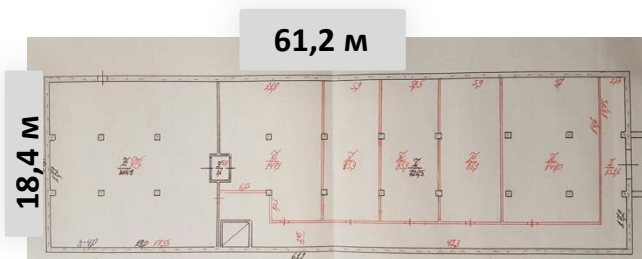
Warehouse-hangar №1, 451,4 m²



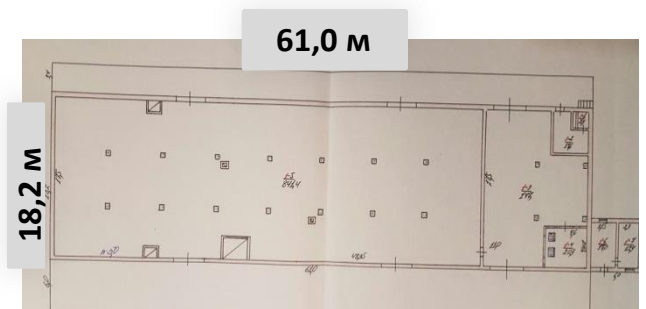
Warehouse-hangar №2, 170,6 m²



Warehouse building №1, 1 126 m²



Warehouse building №2, 1 110 m²





INDUSTRY

27

Complex of warehouse buildings, total area 2,9 thousand sq. m,
Tsarychanska TC, Dnipro district

Photo of the object





INDUSTRY

28

Complex of warehouse buildings, total area 2,9 thousand sq. m,
Tsarychanska TC, Dnipro district

Engineering infrastructure

Power supply: 100 kW, middle class.

Water supply: well, with a volume of 4 m³/h.

Water disposal: available.

Gas supply: there is a place to provide gas power on the territory of the storage premises, but it requires the laying of internal gas networks.

Land plot

Total area: 0,8 ha.

Intended use: industry land.

Cadastral number: 1225655100:01:003:0459.

Land manager: in rent.

Logistic infrastructure

National highway: H 31 – 0,9 km.

International highway: M 22 – 43 km.

Passenger and cargo railway station – 53 km.

Dnipro – 86 km, **Kremenchuk** – 101 km.

Dnipropetrovsk investment agency

Address: Dnipro, O. Polya Ave. 2, office 538

Web: www.dia.dp.gov.ua

Contact person: Olha Kozlytska

Tel.: +38 056 742 86 34

E-mail: o.kozlytska@dia.dp.ua

Tsarychanska TC

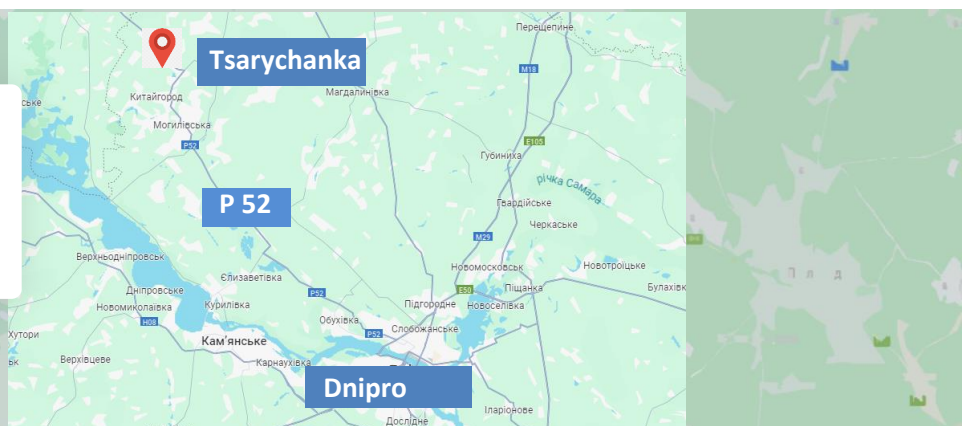
Адреса: Tsarychanska TC

Web: www.tsarichanka-gromada.gov.ua

mail: tsarpossovet@gmail.com

Location

Dnipropetrovsk region,
Dnipro district,
Tsarychanka village,
Tsarychanska street



Production area of 11.4 thousand m², the city of Dnipro

Object description

Production facilities of 11 368 m² are offered, privately owned with infrastructure for the location of the enterprise. These facilities are divided into sections: 1.322 m², 3.913 m² and 6.133 m².

The production facilities are offered in the Kombaynovy office and logistics complex, located 3 km from the city center, in an industrial zone with convenient road and rail access roads.


The logistics complex is a separate building with an area of 32,800 m².

The facility is equipped with special areas with ramps that provide convenient conditions for loading and unloading goods.

Technical parameters

Production area of 1.322 m², 3.913 m² and 6.133 m²

- ceiling height: 6.8 m (to reduce the ceiling height, improve the acoustic properties of the room and reduce heat loss, an industrial stretch ceiling can be installed);
- column grid: 6.0*18.0 m (the distance between the columns in one direction is 6 m, and in the other - 18 m);
- ramp area: 99 m²;
- foundations: reinforced concrete monolithic;
- building frame: metal structures;
- building envelope: wall panels;
- “prefabricated sandwich” with mineral wool insulation / brick;
- roof: soft with waterproofing;
- warehouse floors: concrete with anti-dust coating;
- flooring, floor load 6 t/m²;
- **approximate rental cost per 1 m² is \$3.7, ramp rental: \$0.6**



Mechanism of cooperation

long-term lease

Initiator

owner






INDUSTRY

30

Production area of 11.4 thousand m², the city of Dnipro

Photo of the
object

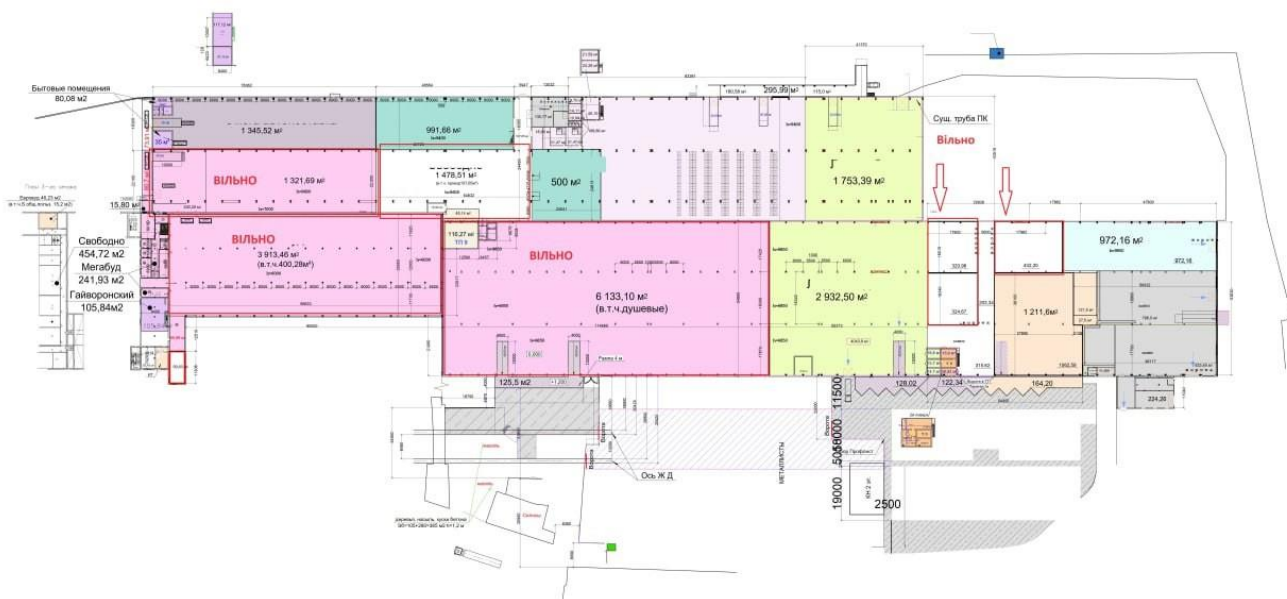


INDUSTRY

31

Production area of 11.4 thousand m², the city of Dnipro

Technical passport
of the facility



Vacant production facilities offered for rent

INDUSTRY

32

Production area of 11.4 thousand m², the city of Dnipro

Engineering infrastructure

Power supply: available (capacity 50 kW)

Water supply/disposal: available.

Logistic infrastructure

National highway: E 50 – 2 km.

Passenger out-of-class, main railway station

“Dnipro-Holovnyi” – 3 km (via E50);

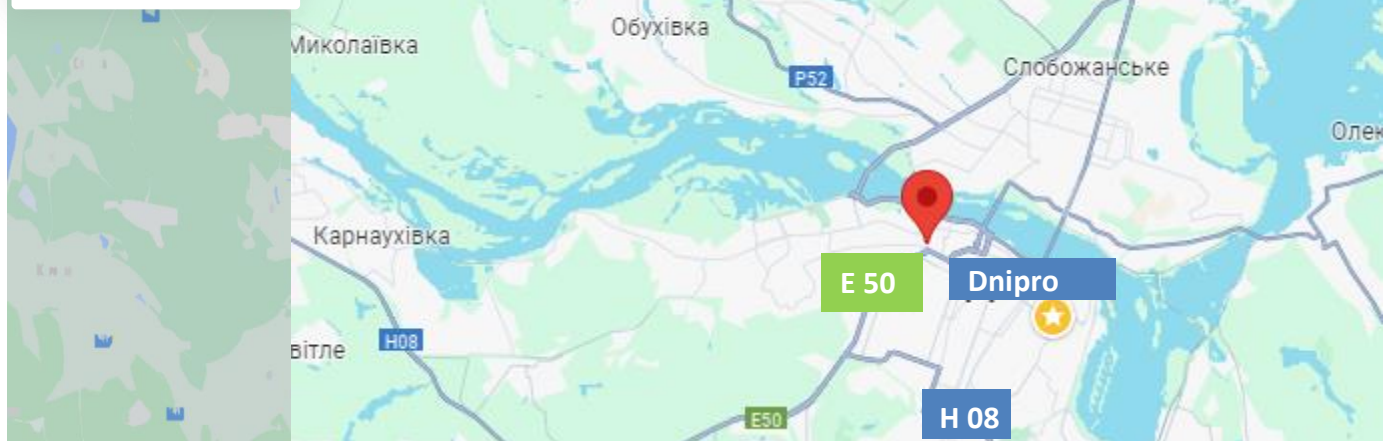
Kamianske – 36,3 km (via H08),

Kryvyi Rih – 145 km (via H11),

Kremenchuk (Poltava region) – 153 km (via H08).

Location

The city of Dnipro



Dnipropetrovsk investment agency

Address: Dnipro, O. Polya Ave. 2, office 538

Web: www.dia.dp.gov.ua

Contact person: Olha Kozlytska

Tel.: +38 056 742 86 34

E-mail: o.kozlytska@dia.dp.ua

Production area of 10 thousand m², the city of Dnipro

Object description

Production areas of 10 000 m² are offered, privately owned with infrastructure for location of the enterprise.

The production areas are located on the ground floor. The facility has been completely renovated and equipped with 24-hour lighting with specialized daylight lamps. The ceiling in the basement is warm due to the bakery located above.

The facility has a specially equipped platform that provides convenient conditions for loading and unloading goods.

The facility has an asphalt access road and a railroad track located at a distance of 50 meters, which provides convenient logistics for the transportation of goods.

Technical parameters

Production area of 10 000 m²

- ceiling height from 4 m (to the crossbar - 4 m, slab ribs - 4.4 m, slab - 4.8 m);
- the length and width of the room allow you to choose the required area for the location of production facilities, for example, 48 X 31 m;
- the floor is anti-dust;
- basement after reconstruction, everything is new;
- the estimated rental price per 1 m² is \$ 3



Mechanism of cooperation

- **long-term lease;**
- **sale of property.**

Initiator

owner

INDUSTRY

34

Production area of 10 thousand m², the city of Dnipro

Photo of the
object

Basement floor



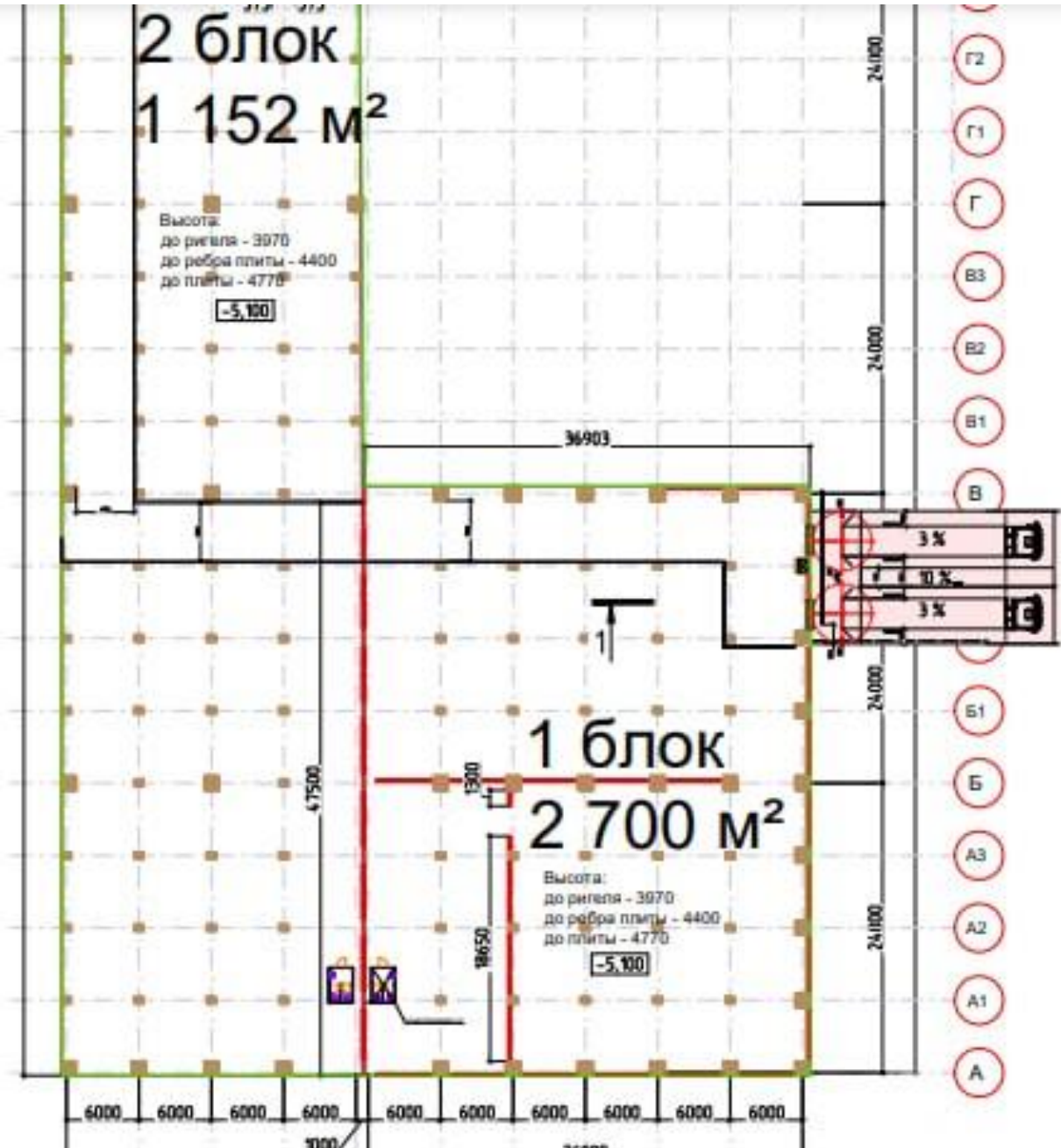
INDUSTRY

35

Production area of 10 thousand m², the city of Dnipro

Technical passport
of the facility

Basement floor



INDUSTRY

36

Production area of 10 thousand m², the city of Dnipro

Engineering infrastructure

Power supply: available (capacity of 7 MW)

Water supply/disposal: available.

Logistic infrastructure

National highway: H 08 – 0,5 km.

Territorial highway: T 0421 – 0,9 m

The hub cargo and passenger railway station

“Zustrichny” – 4.4 km;

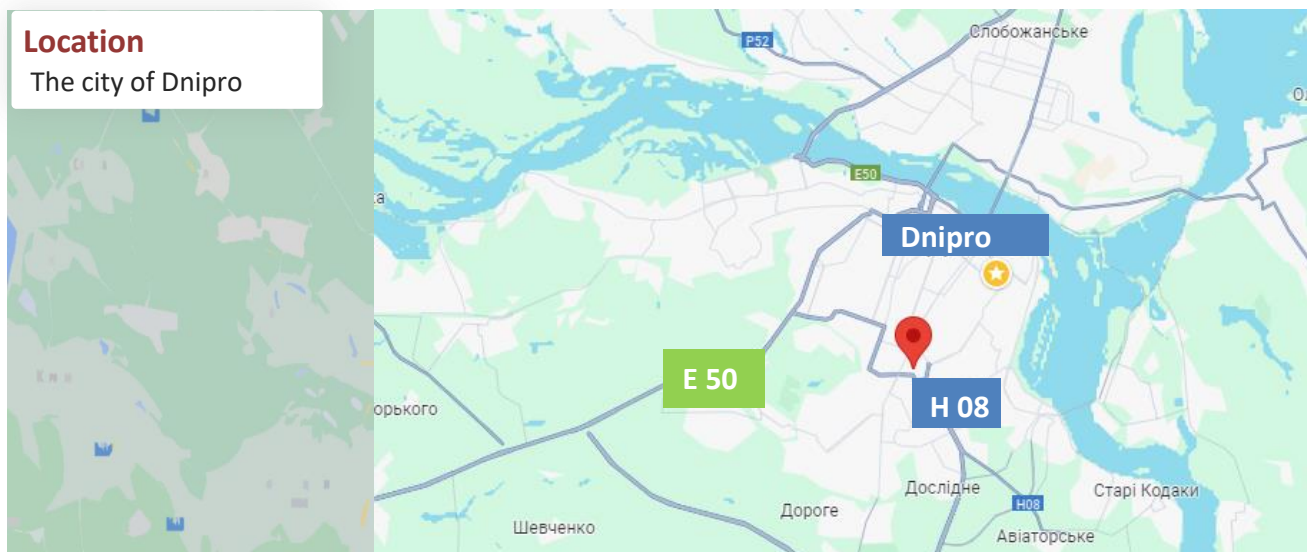
Kamianske - 40.7 km (via H11/E50/M04 and H08),

Kryvyi Rih - 143 km (via H11),

Kremenchuk (Poltava region) - 158 km (via H08).

Location

The city of Dnipro



Dnipropetrovsk investment agency

Address: Dnipro, O. Polya Ave. 2, office 538

Web: www.dia.dp.gov.ua

Contact person: Olha Kozlytska

Tel.: +38 056 742 86 34

E-mail: o.kozlytska@dia.dp.gov.ua

INDUSTRY

37

Production area of 1.55 thousand m², the city of Dnipro

Object description

Production area of 1,550 m² is offered, privately owned with infrastructure for the enterprise:

- 2 workshops with an area of 813 m² and 488 m²;
- 2 workshops, 2 utility rooms, stairs, storage room with a total area of 236 m²

The facility is located in the industrial zone of the city, has an asphalt access road and a railway track located at a distance of 50 meters, which provides convenient logistics for the transportation of goods.

Currently, these industrial premises are leased and offered for sale.

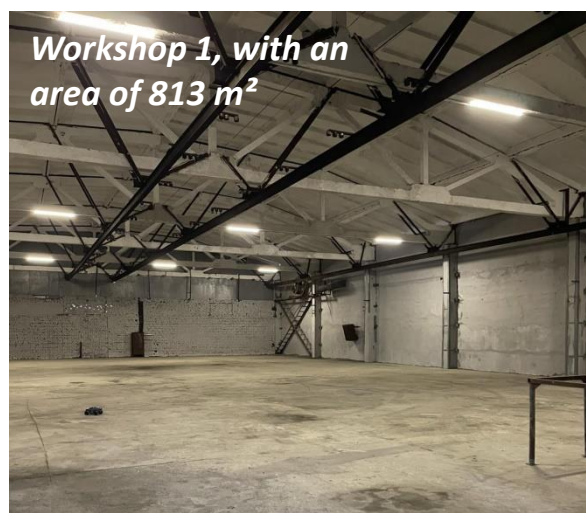
Technical parameters

Workshop 1, with an area of 813 m²

- ceiling height - 8.1 m
- length/width - 37.7 X 24 m;
- floor - concrete.

Workshop 2, with an area of 488 m²

- ceiling height - 4 m
- length/width - 42.2 X 12 m;
- floor - concrete.



Mechanism of cooperation

For sale
The cost is \$320 thousand

Initiator


owner

INDUSTRY

38

Production area of 1.55 thousand m², the city of Dnipro

Photo of the
object



INDUSTRY

40

Production area of 1.55 thousand m², the city of Dnipro

Engineering infrastructure

Power supply: available (capacity 180 kW)

Water supply/disposal: available.

Logistic infrastructure

National highway: E 50 – 8,7 km. (via T0410)

Territorial highway: T 0410 – 4 km

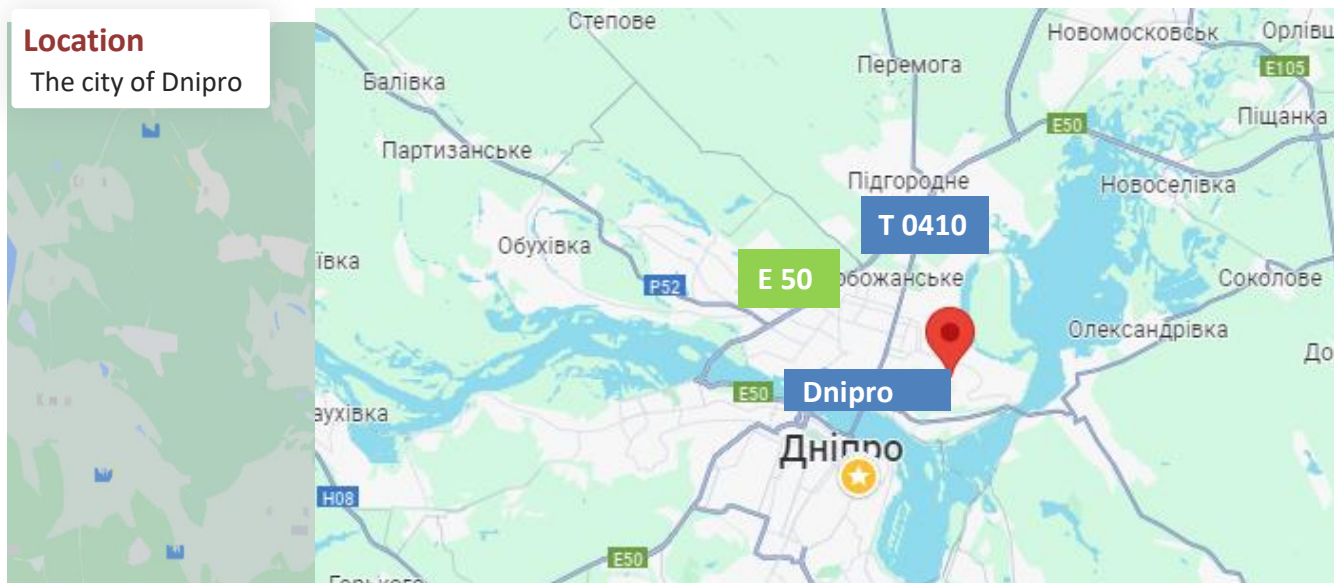
Kamianske – 52 km (via E50 and H08),

Kryvyi Rih – 154 km (via E50 and H11),

Kremenchuk (Poltava region) – 169 km (via H08).

Location

The city of Dnipro



Dnipropetrovsk investment agency

Address: Dnipro, O. Polya Ave. 2, office 538

Web: www.dia.dp.gov.ua

Contact person: Olha Kozlytska

Tel.: +38 056 742 86 34

E-mail: o.kozlytska@dia.dp.ua

Production and warehouse premises with a total area of 1 400 m², the city of Kryvyi Rih

Object description

A complex of buildings with a total area of 1 400 m² of private property with provided infrastructure for the enterprise are offered, including:

- 3-storey building with production facilities with a total area of 1105.8 m²;
- 2 warehouses with a total area of 110.5 m²;
- 2 garages with a total area of 117 m² (has 3 boxes) and 55 m²;
- a utility room with an area of 66.5 m².

The territory is with a concrete fence, there is a checkpoint, two automatic gates, the courtyard is asphalted and laid with modern tiles. There is a separate entrance with automatic gates to the cold warehouse. There is also a parking.

Technical parameters

Production area of a 3-storey building with a total area of 1 106 m²

- length/width of the building - 35.6 X 12.86 m;
- number of floors - 3;
- freight elevator is available;

The building is a capital construction, in excellent condition, externally insulated, metal tile roof, sewerage system, metal-plastic windows.

All conditions for comfortable work of employees have been created: air conditioners are installed in the offices and workshops, sanitary facilities are on each floor, shower room, equipped canteen, light glazed terrace.

Mechanism of cooperation

- ***long-term lease: the estimated rental price per 1 m² is \$3.5;***
- ***sale of property: \$400 per 1 m².***

Initiator

Kryvyi Rih City territorial community and the owner

Production and warehouse premises with a total area of 1 400 m²,
the city of Kryvyi Rih

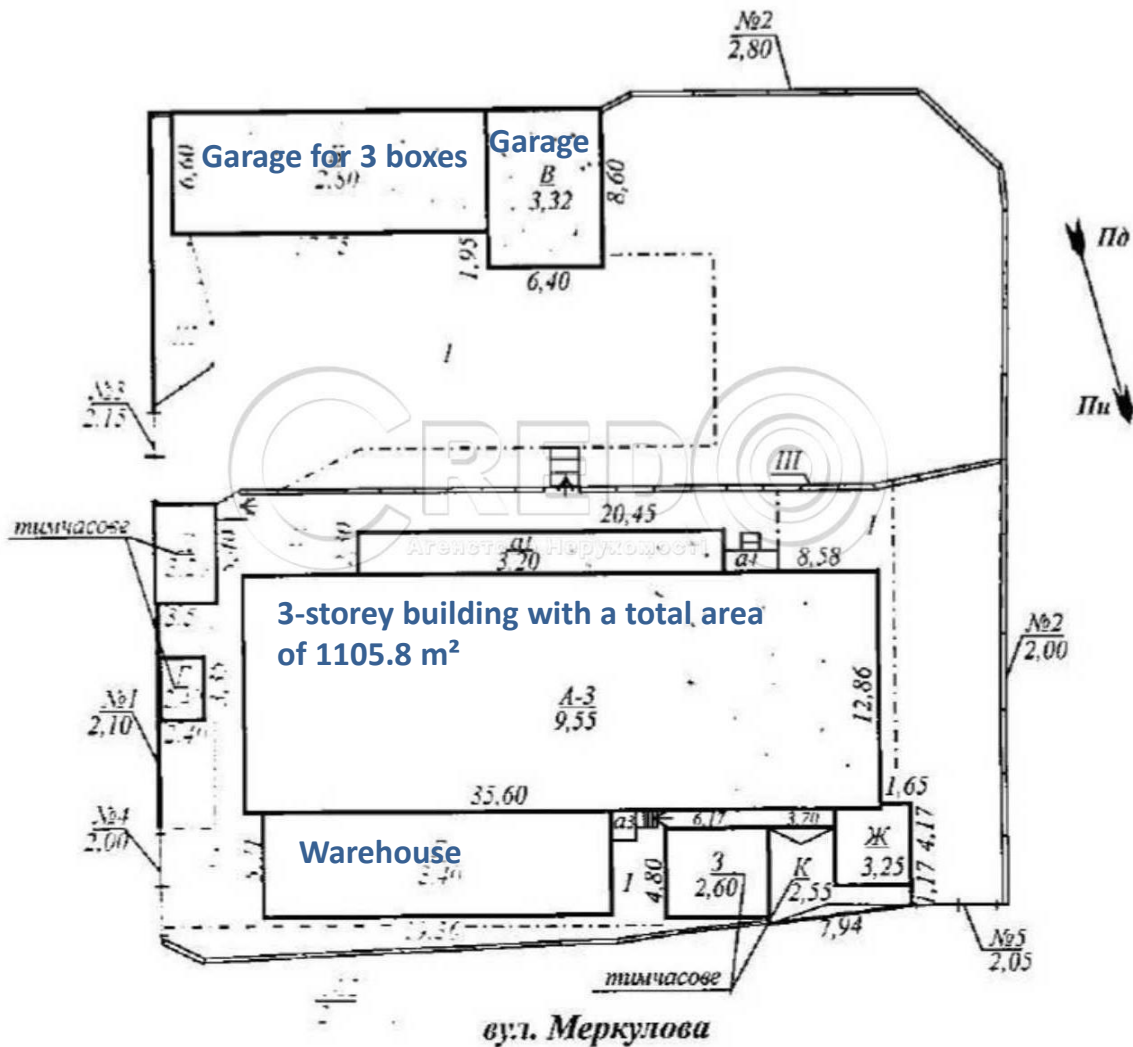
Photo of the object



Production and warehouse premises with a total area of 1 400 m², the city of Kryvyi Rih

Plan scheme of the territory

The plans for each floor are not developed



Production and warehouse premises with a total area of 1 400 m²,
the city of Kryvyi Rih

Engineering infrastructure

Power supply: 65 kW
Water supply/disposal: centralized.
Heating: gas and solid fuel boiler (with furnace)
Compressor room: available

Land plot

Total area: 0.23 ha.
Purpose: industrial land.
Manager: the land plot is leased.

Logistic infrastructure

National highway: H 11 – 2,6 km.
Territorial highway: T 0446 – 0,25 km
Railway station "Mudrona" – 100 m;
Dnipro – 150 km (on H 11) **Kamianske** – 134 km (on H 11),
Kropyvnytskyi – 122 km (on H 11), **Zhovti Vody** – 68 km (on P74).



Location
the city of Kryvyi Rih

Dnipropetrovsk investment agency

Address: Dnipro, O. Polya Ave. 2, office 538

Web: www.dia.dp.gov.ua

Contact person: Olha Kozlytska

Tel.: +38 056 742 86 34

E-mail: o.kozlytska@dia.dp.ua



Production area of 1.3 m² in the city of Kryvyi Rih

Object description

Kryvyi Rih Training and Production Company of Ukrainian Association of the Blind (Kryvyi Rih TPC UAB) in the city of Kryvyi Rih is offered for rent part of its space for production with a total area of 1,283 m², including:

- 19 facilities ranging in size from 12 m² to 96 m² (total area 913.7 m²) on the 3rd floor of the building, equipped with an industrial lift;
- Aluminium warehouse hangar with a total area of 369 m².
- Approximate rental price is \$1.25 per 1 m².

The company is a domestic manufacturer of lighting products. To date, it has mastered more than 180 types of lamps. The production volume in 2023 is UAH 16,299 thousand.

Technical parameters

The offered production area is 913.7 m²

- ceiling height - 3.98 m;
- length/width - 48.6 X 18.82 m;
- floor - concrete;
- Industrial lift available.

Hangar 369 m²

- ceiling height - 5.6 m;
- length/width - 12.5 X 29.5 m;
- floor - asphalt;
- 2 gates available.



Mechanism of cooperation

Joint venture agreement

Initiator

Kryvyi Rih Training and Production Company of Ukrainian Association of the Blind (Kryvyi Rih TPC UAB)

<http://cputos.org.ua/uvp-utos/криворізьке-уен-умос/>



Production area of 1.3 m² in the city of Kryvyi Rih

Engineering infrastructure

Power supply: according to the contract - 500 kWt, in fact - 215 kWt, class 2.

Water supply/disposal: according to the contract - 3,258 m³/year, in fact - 660 m³/year.

Gas supply: 111.66287 thousand m³ for 5 months.

Heating system: own boiler house, water.

Land plot

Total area: 2 ha.

Intended use: industry land.

Cadastral number: 1211000000:08:106:0001.

Land manager: permanent use of the Kryvyi Rih PIU (state act for the right to permanent use of the land plot)

Logistic infrastructure

National highway: H11 - 3 km.

"Mudryona" railway station: 6 km;

Dnipro – 151 km, Zhovti Vody - 73 km,

Kropyvnytskyi – 116 km.

Location:

the city of Kryvyi Rih
Schmidt Street



Dnipropetrovsk investment agency

Address: Dnipro, O. Polya Ave. 2, office 538

Web: www.dia.dp.gov.ua

Contact person: Olha Kozlytska

Tel.: +38 056 742 86 34

E-mail: o.kozlytska@dia.dp.ua

AGRO-INDUSTRIAL COMPLEX



47

Creation of a livestock farm on the basis of the property complex, with an area of 3,6 thousand sq.

A complex of premises for agricultural purposes is proposed.

The complex includes:

- administrative premises;
- Chicken coop, an area of 200 m²;
- granary, an area of 1500 m²;
- Concrete area, an area of 700 sq.m;
- 100 m² room for the personnel;
- economic building, an area of 1800 sq.m;
- Asphalted access road;
- The territory of the site is fenced with a metal fence, there is a video surveillance system and alarm.

Object description

Engineering infrastructure

Electricity: electrical substation - 100 kW;

Water: artesian well (60 m);

Water: cesspool (30 m³);

Land plot

Total area: 5 hectares;

Land steward: Solonyanska TC.



Mechanisms for cooperation

Sale of property

Initiator

Owner

AGRO-INDUSTRIAL COMPLEX



48

Creation of a livestock farm on the basis of the property complex, with an area of 3,6 thousand sq.

Technical specifications

Building area: 3600 m²
Floor: concrete
State of construction: medium
Number of stories: 1

Transport infrastructure

- national highway: H08 – 20 km, railway station "Surske" – 30 km;
- The city of Dnipro – 60 km, m. Kamianske – 65 km;

Dnipropetrovsk Investment Agency (DIA)

Address:

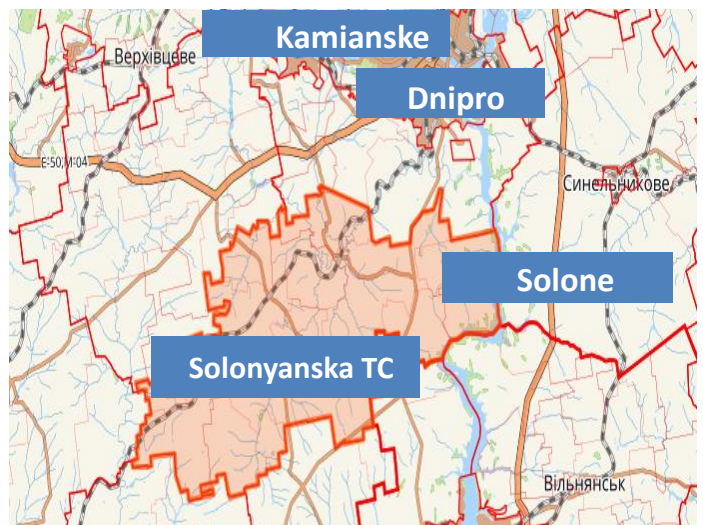
2, O. Paul Ave, office 538, the city of Dnipro, Ukraine, 49004

Web: www.dia.dp.gov.ua

Contact person: Olha Kozlytska

Tel.: +38 056 742 86 34

E-mail: o.kozlytska@dia.dp.ua



Warehouse complex (vegetable base) with an area of 2.6 thousand m² in the city of Verkhnodniprovsk

Object description

A privately owned warehouse complex with a total area of 2.6 thousand m² and infrastructure for the company's location is offered:

- 7 m high warehouse with the area of 1621 m²;
- a warehouse with a height of 4.5 m and an area of 149 m²;
- a 2.8 m high warehouse with an area of 150 m²;
- a ramp with an area of 567 m²;
- administrative building with an area of 108 m²;
- garage with a total area of 52 m².

The territory of the base is fenced with a 4.5 m high concrete slab fence.

The warehouse complex is used as a vegetable base.



Warehouse complex (vegetable base) with an area of 2.6 thousand m² in the city of Verkhnodniprovsk



Technical parameters


Production area: 1,621 m²

- ceiling height - 7 m
- wall structures - silicate brick;
- 'skeleton' of the buildings - railway crossbars, columns, floor slabs;
- floor - concrete.

The warehouse is equipped with two refrigerated rooms with a total area of 234 m² and a volume of 1900 m³. When stored in containers, the capacity is 250 tonnes.

The rest of the premises is divided into two chambers with a total area of 1142 m². When stored on the floor, the capacity is 750 tonnes, and when stored in containers, the capacity is 1400 tonnes.

There are 630 containers with a volume of 1 m³.



Mechanism of cooperation

Lease/sale.

Initiator

Verkhnodniprovsk TC and the owner <https://vdn.otg.dp.gov.ua/>

AGRO-INDUSTRIAL COMPLEX

51

Warehouse complex (vegetable base) with an area of 2.6 thousand m² in the city of Verkhnodniprovsk



AGRO-INDUSTRIAL COMPLEX

52

Warehouse complex (vegetable base) with an area of 2.6 thousand m² in the city of Verkhnodniprovsk

Engineering infrastructure

Power supply: TP with a capacity of 100 kW.

Water supply/disposal: centralized.

Water disposal, heating: it is possible to connect to the central sewerage system and gas pipeline.

Land plot

Total area : 2.21 ha.

Purpose: for commercial activities (maintenance of a complex of non-residential premises (premises of a vegetable base with property).

Cadastral number: absent.

Manager: leased until 15.07.2054.

Logistic infrastructure

National highway : H 08 – 0,8 km.

Railway station – 10,9 km;

Dnipro – 70 km, **Kamianske** – 32 km,

Kryvyi Rih – 138 km, **Kremenchuk** – 92 km.

Dnipropetrovsk investment agency

Address: Dnipro, O. Polya Ave. 2, office 538

Web: www.dia.dp.gov.ua

Contact person: Olha Kozlytska

Tel.: +38 056 742 86 34

E-mail: o.kozlytska@dia.dp.ua

Verkhnodniprovsk urban community

Address: the city of Verkhnodniprovsk

Web: www.vdn.otg.dp.gov.ua

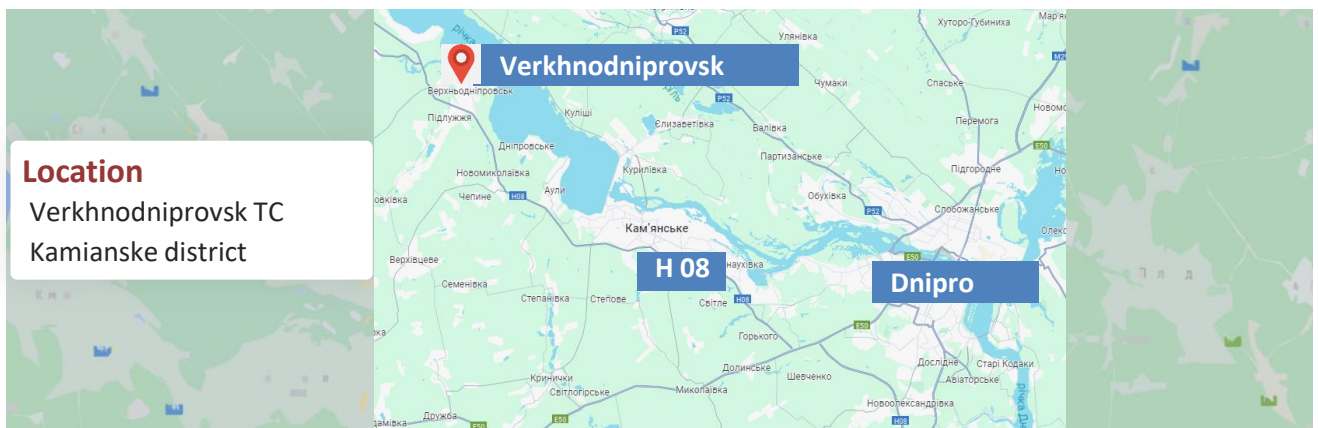
Contact person: Yvanna Savchenko

Tel.: +38 056 586 05 01

E-mail: vmiskrada@gmail.com

Location

Verkhnodniprovsk TC
Kamianske district





Shopping centre with an area of 1,7 thousand sq.
(Magdalynivska TG, Samarivskiyi district)

A shopping centre in the city of Apostolove is offered.

The shopping centre includes:

- *retail area – 2 floors – 1 425 m²;*
- *storage units – basement, an area of 710 m²;*
- *parking for 50 cars;*

At present, all the premises of the shopping centre are leased.

Object description

Technical specifications

Buildings area	2135 m ²
• length	43 m
• width	18 m
Basement, ceiling height	4 m
Deck	concrete
Condition of buildings	well
Floor	2



Mechanisms for cooperation:

- *sale of property*

Initiator

owner



SERVICES

54

Shopping centre with an area of 1,7 thousand sq.
(Magdalynivska TG, Samarivskyi district)

Engineering infrastructure

Power supply: 90 kW/h

Water supply: centralized

Water disposal: centralized

Land plot

Total area: 0,34 ha

Purpose of use: for commercial use

Cadastral number: 1222355100:03:001:0599

Land steward: Mahdalynivska ATC

Transport infrastructure

highways: T 0419 – 10 m (runs through the Dnieper - Slobozhanske - Pidhorodne - Magdalynivka – Kotovka)

the city of Dnipro – 57 km.

Location

Mahdalynivska TC, urban-type settlement Magdalynivka, street Radyanska 56, Dnipropetrovsk region

Dnipropetrovsk Investment Agency (DIA)

Address:

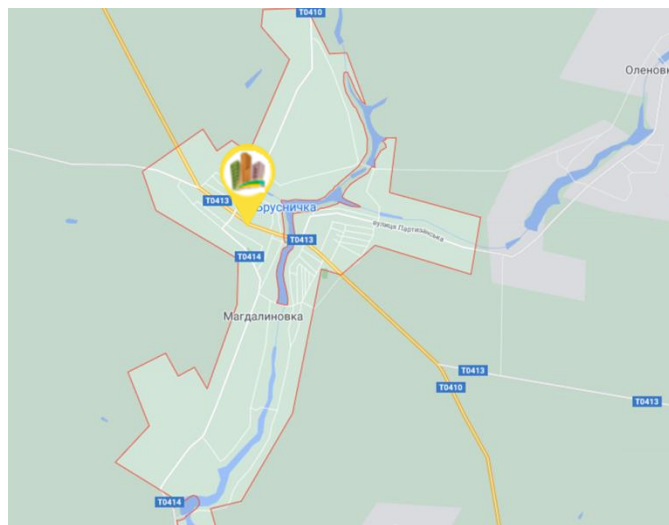
2, O. Paul Ave, office 538, the city of Dnipro, Ukraine, 49004

Web: www.dia.dp.gov.ua

Contact person: Olha Kozlytska

Tel.: +38 056 742 86 34

E-mail: o.kozlytska@dia.dp.ua





Shopping centre with an area of 1,8 thousand sq. (Apostolove, Kryvyi Rih district)

A shopping centre in the city of Apostolove is offered.

The shopping centre includes:

retail area – 2 floors – 1 222 m²;

storage units – basement, an area of 610 m²;

parking for 50 cars;

The shopping centre is located on a plot of land with an area of 0,25 ha. At present, all the premises of the shopping centre are leased.

Object description

Technical specifications

Buildings area	1831,4 m ²
• length	37 m
• width	17 m
Basement, ceiling height	4 m
Ceiling height	2,8 m
Deck	concrete
Condition of buildings	well
Floor	2



Mechanisms for cooperation:

- *sale of property*

Initiator

owner



SERVICES

56

Shopping centre with an area of 1,8 thousand sq.
(Apostolove, Kryvyi Rih district)

Engineering infrastructure

Power supply: 90 kW/h

Water supply: centralized

Water disposal: centralized

Land plot

Total area: 0,25ha

Purpose of use: for the construction and maintenance of trade buildings

Cadastral number: 1220310100:03:088:0017

Land steward: Apostolivska TC

Transport infrastructure

highways: T 0419 – 0,015 km

international highways: H23 – 1,2 km

railway station «Apostolove» – 2,6 km;

the city of Dnipro – 154 km.

Location

Apostolivska TC, the city of Apostolove, Apostolove district, Dnipropetrovsk region

Dnipropetrovsk Investment Agency (DIA)

Address:

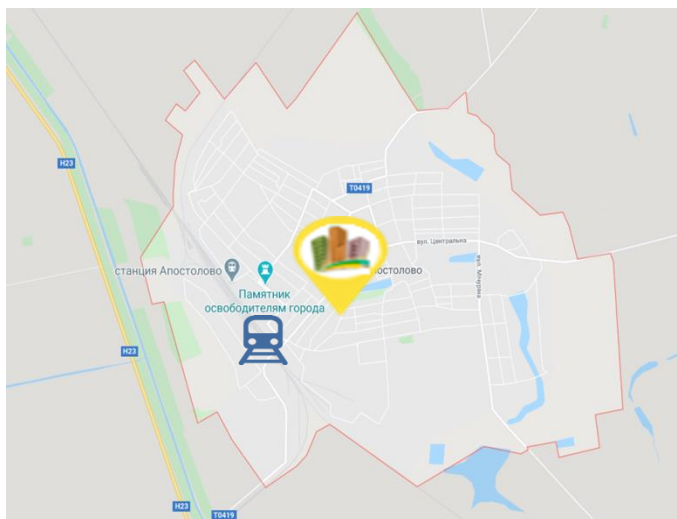
2, O. Paul Ave, office 538, the city of Dnipro, Ukraine, 49004

Web: www.dia.dp.gov.ua

Contact person: Olha Kozlytska

Tel.: +38 056 742 86 34

E-mail: o.kozlytska@dia.dp.ua



INDUSTRIAL BUILDINGS OF THE SE «JSC TRANSMASH»

57

Initiator: State Property Fund of Ukraine

Privatisation body: Regional office of the State Property Fund of Ukraine
(privatisation through auction)

Within the framework of the state small-scale privatisation programme, the property of the former SE Transmash is offered for sale, which has been transferred to the balance sheet of the structural unit of the State Enterprise "Management of the State Property Fund of Ukraine" (Dnipro branch), with the existing engineering and logistics infrastructure, including real estate - buildings and structures with a total area of $\approx 45,968.5 \text{ m}^2$; land plot of $\approx 24 \text{ ha}$; movable property (10 wheeled vehicles, 1,027 inventory items of equipment and inventory).

There are railway lines and on-site roads on the territory of the facility.

POST-PRIVATISATION OBLIGATIONS:

- compliance with the requirements and additional restrictions of environmental legislation on the use of the facility, namely during the operation of the facility
- compliance with sanitary and environmental standards and ensuring compliance with environmental safety requirements in accordance with the regulations and legislation of Ukraine.

For more information about the investment object, please use the QR code or [the link](#).



INDUSTRIAL BUILDINGS OF THE SE «JSC TRANSMASH»

58

STATE PROPERTY FUND OF UKRAINE

Initiator: State Property Fund of Ukraine

Privatisation body: Regional office of the State Property Fund of Ukraine (privatisation through auction)

LAND PLOT



Total area: 24 ha
Purpose: industrial land
Cadastral number: 1211000000:04:432:0007
1211000000:04:432:0003
Land steward: Kryvyi Rih city TC

ENGINEERING INFRASTRUCTURE



Power supply



Water supply/
water disposal

LOGISTICS INFRASTRUCTURE



142 km – Dnipro, 431 km – Kyiv;



3 km – Т 0434, 3 км – Р 74, 7 km – Н 11;



5 km – “Kryvyi Rih-Sorting” railway station.

Dnipropetrovsk Investment Agency (DIA)

Address: 2, O. Paul Ave, office 538, the city of Dnipro

Web: www.dia.dp.gov.ua

Contact person: Olha Kozlytska

Tel.: +38 056 742 86 34

E-mail: o.kozlytska@dia.dp.gov.ua

Regional office of the State Property Fund of Ukraine

Address: 6 Tsentralna St., Dnipro, Ukraine

Web: www.privatization.gov.ua

Contact person: Lyudmila Konoplya

Tel.: +38 056 744 11 41

E-mail: dkp_12@spfu.gov.ua

Location

The city of Kryvyi Rih



DIA DNIPROPETROVSK INVESTMENT AGENCY

INDUSTRIAL BUILDINGS OF THE SE «JSC TRANSMASH»

59

Initiator: State Property Fund of Ukraine

Privatisation body: Regional office of the State Property Fund of Ukraine (privatisation through auction)

NOMENCLATURE OF THE PREMISES:

building	5 619.2 m ²
main building	30 179.6 m ²
material composition	1 815.5 m ²
metal composition	2 357.4 m ²
canteen	2 903.3 m ²
pump station	65.0 m ²
compressor station	239.2 m ²
laundry room	943.0 m ²
boiler room	154.9 m ²
service station area	1 110.5 m ²
garage - parking	556.5 m ²
composition of fuels and lubricants	24.4 m ²
administrative building (construction in progress)	readiness 88%
canteen building (construction in progress)	readiness 63%
welding laboratory (construction in progress)	readiness 87%
purification unit (construction in progress)	readiness 87%
ancillary premises (construction in progress)	readiness 90%
receiving chamber (construction in progress)	readiness 87%
painting department (construction in progress)	readiness 87%
gas control point (construction in progress)	readiness 87%
warehouse for storage of varnishes and paints (construction in progress)	readiness 87%
oxygen storage (construction in progress)	readiness 87%
ventilation cooling tower (construction in progress)	readiness 60%
sump block №1 (construction in progress)	readiness 56%
sump block №2 (construction in progress)	readiness 56%

Detailed information about the object: <https://bit.ly/2N81Wt1>

SE "PROJECT INSTITUTE "DNEPRODZERZHINSK CIVIL PROJECT"

60

STATE
PROPERTY
FUND
OF UKRAINE

Initiator: State Property Fund of Ukraine

Privatisation body: Regional office of the State Property Fund of Ukraine
(privatisation through auction)

Within the framework of the state small-scale privatisation programme, we offer the state-owned enterprise "Dniprodzerzhynskcivilproject", a state-owned enterprise with existing engineering and logistics infrastructure and real estate, including:

- administrative building (5 floors) \approx 2,398 m²;
- garage \approx 56.6 m²;
- land plot \approx 0.1 ha.

POST-PRIVATISATION OBLIGATIONS:

- repayment of wage and budget arrears in the amount existing as of the date of transfer of ownership of the privatisation object;
- for an estimated period of 6 months, preventing the dismissal of employees at the initiative of the new owner or its authorised body (except for actions that may result in dismissal under paragraphs 3, 4, 7 and 8 of Part 1, Article 40 and Article 41 of the Labour Code of Ukraine).

ECONOMICS (as of 31.12.2022):

- share capital - UAH 655 thousand;
- assets - UAH 707 thousand;
- accounts payable - UAH 1,928 thousand;
- number of employees - 10.

For more information about the investment object, please use the QR code or [the link](#).



TECHNICAL PARAMETERS

Administrative building: 2 398 m²

- the foundation - block;
- walls - brick;
- ceilings - reinforced concrete slabs;
- stairs - precast concrete flights;
- roofing - roofing material;
- floor - mosaic concrete slabs, tiles, laminate; year of construction - 1974.



Garage: 56.6 m²

- foundation - cinder concrete; walls - brick; ceilings - reinforced concrete slabs;
- roofing - roofing material; floor - concrete.

SE "PROJECT INSTITUTE "DNEPRODZERZHINSK CIVIL PROJECT"

61

STATE
PROPERTY
FUND
OF UKRAINE

Initiator: State Property Fund of Ukraine

Privatisation body: Regional office of the State Property Fund of Ukraine
(privatisation through auction)

LAND PLOT



Total area: 0.1 ha

Purpose: for design, survey works and placement of service garages

ENGINEERING INFRASTRUCTURE



Power supply



Water supply/
water disposal

LOGISTICS INFRASTRUCTURE



41 km - Dnipro, 455 km - Kyiv;



1.9 km - T 0412, 4.1 km - H 08;



1.2 km – "Kamianske-Pasazhyrske" railway station.

Dnipropetrovsk Investment Agency (DIA)

Address: 2, O. Paul Ave, office 538, the city
of Dnipro

Web: www.dia.dp.gov.ua

Contact person: Olha Kozlytska

Tel.: +38 056 742 86 34

E-mail: o.kozlytska@dia.dp.gov.ua

Regional office of the State Property
Fund of Ukraine

Address: 6 Tsentralna St., Dnipro, Ukraine

Web: www.privatization.gov.ua

Contact person: Lyudmila Konoplya

Tel.: +38 056 744 11 41

E-mail: dkp_12@spfu.gov.ua

Location

The city of Kamianske,
Dnipro district



SE "DNEPROGIPROSHAKHT"

62

STATE
PROPERTY
FUND
OF UKRAINE

Initiator: State Property Fund of Ukraine

Privatisation body: Regional office of the State Property Fund of Ukraine
(privatisation through auction)

Within the framework of the state small-scale privatisation programme, we offer the state-owned enterprise "Dneprogiproshakht", which includes existing engineering and logistics infrastructure as well as real estate, including:

- administrative building (5 floors) \approx 10 546 m²;
- two land plots \approx 0.5 ha;
- transport vehicles – 5 units.

POST-PRIVATISATION OBLIGATIONS:

- repayment of wage and budget arrears in the amount existing as of the date of transfer of ownership of the privatisation object;
- for an estimated period of 6 months, preventing the dismissal of employees at the initiative of the new owner or its authorised body (except for actions that may result in dismissal under paragraphs 3, 4, 7 and 8 of Part 1, Article 40 and Article 41 of the Labour Code of Ukraine).

ECONOMICS (as of 31.12.2025):

- assets: \$1.35 mln; income: \$94.1 thsd.; available debt: \$128 thsd.;
- share capital – \$23.9 thsd.;
- number of employees – 6.

For more information about the investment object, please use the QR code or [the link](#).



TECHNICAL PARAMETERS

Administrative building: 10 546 m²

- foundation – rubble concrete;;
- walls – bricks;
- roof – slate;
- floors – reinforced concrete slabs;
- flooring – parquet;
- windows – wooden;
- doors – wooden;
- finishing – whitewash;
- year of construction – 1928.



SE "DNEPROGIPROSHAKHT"

Initiator: State Property Fund of Ukraine

Privatisation body: Regional office of the State Property Fund of Ukraine
(privatisation through auction)

63

STATE
PROPERTY
FUND
OF UKRAINE

LAND PLOT



Total area: 0,5 ha

Purpose: public development land

ENGINEERING INFRASTRUCTURE



Power supply



Water supply/
water disposal

LOGISTICS INFRASTRUCTURE



455 km – the city of Kyiv;



200 m – T 0410, 2,2 km – E-50;



3,3 km – Dnipro-Holovnyi Railway Station.

Dnipropetrovsk Investment Agency (DIA)

Address: 2, O. Paul Ave, office 538, the city of Dnipro

Web: www.dia.dp.gov.ua

Contact person: Olha Kozlytska

Tel.: +38 056 742 86 34

E-mail: o.kozlytska@dia.dp.ua

Regional office of the State Property Fund of Ukraine

Address: 6 Tsentralna St., Dnipro, Ukraine

Web: www.privatization.gov.ua

Contact person: Svitlana Nerush

Tel.: +38 056 744 11 42

E-mail: dkp_12@spfu.gov.ua

Location:
the city of Dnipro



SE "UKRCOLOURPROM"

64

STATE
PROPERTY
FUND
OF UKRAINE

Initiator: State Property Fund of Ukraine

Privatisation body: Regional office of the State Property Fund of Ukraine
(privatisation through auction)

Within the framework of the state small-scale privatisation programme, we offer the state-owned enterprise "UKRCOLOURPROM", which includes existing engineering and logistics infrastructure as well as real estate, including:

- 3 buildings and structures $\approx 1370.4 \text{ m}^2$;
- land plot $\approx 0.06 \text{ ha}$.

POST-PRIVATISATION OBLIGATIONS:

- repayment of wage and budget arrears in the amount existing as of the date of transfer of ownership of the privatisation object;
- for an estimated period of 6 months, preventing the dismissal of employees at the initiative of the new owner or its authorised body (except for actions that may result in dismissal under paragraphs 3, 4, 7 and 8 of Part 1, Article 40 and Article 41 of the Labour Code of Ukraine).

ECONOMICS (as of 01.10.2025):

- assets: \$1 thsd; income: -; expenses: \$9 thsd.;
- share capital – \$71.4 thsd.;
- number of employees – 2.

For more information about the investment object, please use the QR code or [the link](#).



TECHNICAL PARAMETERS

Administrative buildings: 305.2 m²
(building with a vestibule, basement entrance and basement, as well as part of another building — premises on the 1st and 2nd floors);

Production facilities: 776.9 m²
(assembly building, two mechanical buildings with basements), garage, fencing and paved area;

Non-residential building: 288,3 m²



SE "UKRCOLOURPROM"

65

STATE
PROPERTY
FUND
OF UKRAINE

Initiator: State Property Fund of Ukraine

Privatisation body: Regional office of the State Property Fund of Ukraine
(privatisation through auction)

LAND PLOT



Total area: 0.06 ha

Purpose: for the operation and maintenance of service garages at their existing location

ENGINEERING INFRASTRUCTURE



Power supply



Water supply/
water disposal

PROPERTY LOCATIONS

- 34A Starokozatska St., Dnipro;
- 15A Voskresenska St., Dnipro;
- 59 Hryhoriia Skovorody (Potapova) St., Zhovti Vody.

Dnipropetrovsk Investment Agency (DIA)

Address: 2, O. Paul Ave, office 538, the city of Dnipro

Web: www.dia.dp.gov.ua

Contact person: Olha Kozlytska

Tel.: +38 056 742 86 34

E-mail: o.kozlytska@dia.dp.ua

Regional office of the State Property Fund of Ukraine

Address: 6 Tsentralna St., Dnipro, Ukraine

Web: www.privatization.gov.ua

Contact person: Viktoriia Kolomoiets

Tel.: +38 056 744 11 41

E-mail: dkp_12@spfu.gov.ua

